

FROM

1888

TO

1889

Sheriff's Sale.

[Doc. P. Page 195.]

Walter R. Sutton, }
vs. } On A Bas Order of Sale.
James M. Dishazer }

Court of Common Pleas, Union Co., O.

BY virtue of the above stated writ to me directed from the Court of Common Pleas, of Union county, Ohio, I will offer for sale at the north door of the Court House, in Marysville, Ohio, on

SATURDAY, FEBRUARY 2, 1889,

at or about the hour of one o'clock, p. m. on said day, the following described real estate, to-wit:

Situated in the township of York, county of Union and State of Ohio, and bounded and described as follows: In Survey No. 3479 on the waters of Bokes Creek. Beginning at a stake in the centre of the Marysville and Kenton Gravel Pike, north 12° west 9.5 poles from where the South line of said Survey crosses said road, (witness a stone or brick north 77° west 25 feet; thence with the centre of said road north 12° west 66.5 poles to an angle in said road; thence with the centre of said road north 4° west 108 poles to a stake; thence north 81° west 77 poles to a stone; thence south 12° west 57.75-100 poles to a stone; thence south 77° east 108 poles to the place of beginning, containing 34 acres of land, more or less.

Appraised at \$5.00 per acre.

Terms of sale, Cash.

MARION HOPKINS,

Sheriff Union County, Ohio.

JNO. M. HAMILTON, Plaintiff's Attorney.

January 2, 1889-5w-p112.50

Sheriff's Sale.

Doc P. Page 187.

Joseph Russell }
vs. } On Alias Order of Sale.
George Coder, et al. }

Court Common Pleas, Union Co., O.

BY virtue of the above stated writ to me directed from the Court of Common Pleas, of Union County, Ohio, I will offer for sale at the north door of the Court House in Marysville, Ohio, on

SATURDAY, FEBRUARY 2, 1889,

at or about the hour of one o'clock, p. m. on said day, the following described real estate, to-wit:

Situated in the township of Taylor, county of Union and State of Ohio, and bounded and described as follows: In Survey No. 4405, bounded and described as follows: Beginning at an elm, sugar and beech in the north line of said Survey, and northeast corner to an eleven and nine-tenths acre tract in said Survey owned by J. S. Bonnett; thence with said Bonnett's east line South 15° East 57 poles to two beeches and a sugar, south-east corner to said eleven and nine-tenths acre tract; thence with the south line of said tract and the south line of R. Barnett's land in said Survey South 81° west 90 poles to a beech and stone in the west line of said Survey; thence with said Survey line South 18° east 131 poles to the north-west corner of S. L. Laughrey's land; thence with said Laughrey's north line 81° east 250 poles to a stone in the center of the Cotton Slash road; thence with the center of the said Cotton Slash road north 10° east 20 poles to a stone in an angle of said road; thence north 80° east 30.96-100 poles to a stake; thence north 32° west 20.40-100 poles to a stake in the center of said Cotton Slash road; thence with the center of said road 47° east 20.25-100 poles to a stone; thence north 80° west 19.4-100 poles to a stone in the north line of said survey; thence south 81° west 221 poles to the beginning, containing one hundred and eighty-five acres, more or less.

Appraised at \$45.00 per acre.

Terms of Sale—Cash on day of Sale.

MARION HOPKINS,

Sheriff Union County, Ohio

COLE & BALES, Plaintiff's Attorney.

January 2, 1889-5w-p118.00.

Sold to

not Sold for want of Bidders

Sum 18663

2/3 30/100

18

Wood

Sheriff's Sale.

Docket P. Page 202.

Christopher Ikinsaw }
vs. } On Order of Sale.
William J. Moore, et al. }

Court of Common Pleas, Union County, Ohio.

BY virtue of the above stated writ to me directed from the Court of Common Pleas of Union county, Ohio, I will offer for sale at the north door of the Court House, in Marysville, Ohio, on

Saturday, February 2d, 1889.

at or about the hour of 1 o'clock p. m., on said day, the following described real estate, to-wit:

Situated in the townships of Prospect and Jackson in the counties of Union and Marion and state of Ohio, and bounded and described as follows: Beginning at a beech at the north-west corner of a lot sold to Joseph Tunnis in survey "No. 10240" in the Virginia Military lands and in the name of Wallace & Watts; thence south 78 degrees west, 138 poles to a stake; thence south 12 degrees east 138 poles to a large and small ash; thence east 78 degrees, north 138 poles to a beech; thence north 12 degrees, west 138 poles to the place of beginning, supposed to contain 114 acres. That part of the above described premises which said granters intended to convey to the said grantee is described as follows: Beginning at the north-east corner of a certain portion of the above described premises and conveyed on the twenty-third day of October, 1886, by John S. Clay and wife to Christian M. Clay, (Recorded in Vol. 62, Page 20.) thence westward along the line of Christian M. Clay to the west line of said tract first described; thence north on the said west line 1486-100 poles; thence east parallel with said north line of Christian M. Clay to the east line of said tract first described; thence south along said east line 1486-100 poles to the place of beginning, supposed to contain 12½ acres and being part of land purchased by G. C. Clay from Thomas Davids and wife, by deed dated November 14th, 1861.

Appraised at \$33.00 per acre.
Terms of sale: cash.

MARION HOPKINS,
Sheriff Union County, Ohio.

S. S. Gardner, plaintiff's attorney.
Jan. 3d. w5. p. f. \$19.50.

Sheriff's Sale.

John Lake Administrator of
John L. Moore, deceased.
vs.
James D. Slemmons.

Court of Common Pleas, Union County, Ohio.

BY virtue of the above stated writ to me directed from the Court of Common Pleas of Union county, Ohio, I will offer for sale at the north door of the Court House, in Marysville, Ohio, on

Saturday, February 2d, 1889.

at or about the hour of one o'clock p. m., on said day, the following described real estate to-wit:

Situated in the incorporated village of Richwood, and described as follows: Beginning at a stone in the north line of survey No. 6233 in the west line of the New York, Pennsylvania & Ohio Railroad; thence south 29 degrees and 39 minutes west 46 5-100 poles to a stone; thence south 88 degrees west 10-100 poles to a stone; thence north 1½ degrees west 39 89-100 poles to a stone in the north line of said survey, No. 6293, thence north 89 degrees east 23 99-100 poles to place of beginning, containing three acres of land, as herein described, and excepting a point of land on the extreme eastern part containing fifty-four square rods owned by W. M. Slemmons. (See Book 54, page 16, Record of Deeds of Union county, Ohio.

Appraised at \$250.00.
Terms of sale: cash.

MARION HOPKINS,
Sheriff Union County, Ohio.

S. S. Gardner, plaintiff's attorney.
Jan. 3d. w5. p. f. \$14.50.

Sheriff's Sale.

Docket P. Page 190.

Evan T. Jones
vs.
William T. Jones et al. } On Order of Sale.

Court of Common Pleas, Union County, Ohio.

BY virtue of the above stated writ to me directed from the Court of Common Pleas of Union county, Ohio, I will offer for sale at the north door of the Court House, in Marysville, Ohio, on

Saturday, February 2d, 1889.

at or about the hour of one o'clock p. m., on said day, the following described real estate, to-wit:

Situated in the township of Claibourne, county of Union, state of Ohio and bounded and described as follows: Situated in the township of Claibourne, and county of Union, and state of Ohio, known as lots numbered nine, ten, eleven, twelve and thirteen, (9, 10, 11, 12, 13,) being in Court's Sub-division of twenty-eight and one-half acres, surveyed and laid out for him by H. Sabine, in July, 1873, a plat of which is duly recorded in the Recorder's office of Union county, Ohio, and being in survey number 6293.

Appraised at \$30.00 per acre.

Terms of sale: cash.

MARION HOPKINS,
Sheriff Union County, Ohio.
S. S. Gardner plaintiff's attorney.
Jan. 3d. w5. p. f. \$13.00.

Sheriff's Sale.

Mary Pearce.
vs.
George W. Freeman, et. al. } Order of Sale in partition.
Court of Common Pleas, Union Co., O.

BY virtue of the above stated writ to me directed from the Court of Common Pleas of Union County, Ohio, I will offer for sale at the north door of the Court House in Marysville, Ohio, on

SATURDAY, FEBRUARY 16, 1889,

at or about the hour of one o'clock p. m., on said day, the following described real estate to wit:

Situated in the county of Union, State of Ohio, and bounded and described as follows: Part of survey No. 6391, beginning at the centre of Bokescreek in the line of land heretofore conveyed to John McCombs, witness a bur oak and elm; thence N 8° E about 242 poles to the north line of said survey, N. E. corner to said McCombs land; thence S 83° E about 89 poles; thence S. 8° W. about 217 poles to said Bokescreek; thence with the center of said Bokescreek westerly to the beginning. Containing 133½ acres.

Appraised at \$35.00 per acre.

Terms of Sale—One-third cash, one-third in one year and one-third in two years; deferred payments to be secured by mortgage on property sold.

THOMAS MARTIN,
Sheriff Union County, Ohio.
J. M. KENNEDY, Attorney.
January 16, 1889-5wpl2.00

Sheriff's Sale.

Court of Common Pleas, Union Co., Ohio
Susan Price,
vs.
Matilda Baldwin, et al. } On Order of Sale.

BY VIRTUE of the above stated writ to me directed from the Court of Common Pleas, of Union County, Ohio, I will offer for sale at the north door of the Court House, in Marysville, Ohio, on

SATURDAY, MARCH 2, 1889,

At or about the hour of one o'clock, p. m., on said day, the following described real estate, to-wit:

Situated in the township of Jackson, County of Union and State of Ohio, and bounded and described as follows:

In surveys No. 9922 and 9942, beginning at a stake in the center of Rush Creek, south-east corner of lands now owned by John M. Sanders, thence westerly with the line of said Sanders land, 33 3-100 poles to a stone in the road; thence south 12° east 107½ poles to a stake, corner to land formerly owned by Levi Rosenberry; thence north 12° west 56 1-10 poles to a stone, north-east corner to said Rosenberry land; thence north 78° east 56 1-10 poles to the center of Rush Creek; thence down said creek with the meanderings thereof to the place of beginning, containing 43 1-2 acres of land more or less.

Appraised at \$45.00 per acre.

Terms of Sale Cash.

THOMAS MARTIN,
Sheriff Union County O.
J. L. Cameron, Attorney.
January 23, 1889-5w.

Antioch fees 1/300

Sheriff's Sale.

Catherine Wingfield.
vs.
Rose Gamble, et. al. } In Partition.

Court of Common Pleas, Union county, O.

BY virtue of the above stated writ to me directed from the Court of Common Pleas of Union County, Ohio, I will offer for sale at the north door of the Court House, in Marysville, Ohio, on

SATURDAY, FEBRUARY 16, 1889,

at or about the hour of one o'clock, p. m., on said day, the following described real estate to-wit: Situated in the township of Dover, county of Union and State of Ohio, and bounded and described as follows:

FIRST TRACT—Part of V. M. survey, No. 5502, beginning at a stake, N. E. corner of lands owned by N. VanGorden; thence easterly with Myers' S. line to a stake in the N. W. corner of L. Filler's land; thence S. with said Filler W. line to a stake in the N. E. corner of 140 acres of land now owned by J. S. Gamble; thence west with said Gamble's N. line to a stake, N. W. corner to said Gamble's 140 acres; thence N. with H. VanGorden S. line to the beginning, containing 34 acres, more or less.

SECOND TRACT—V. M. survey, No. 5502, beginning at a stake and stone in the center of the Delaware State road; thence with the E line of land owned by D. W. Warly, N 10° 30' W 24 poles and 2 links to a stake and stone; thence N 89° E 92 poles to a stake and stone; thence S 16° E 197 poles and two (2) links to a stake and stone in the center of the Delaware State road, being the S. W. corner to Lewis Filler's land; thence with said road S 8° W 116 poles to the beginning, containing 146 acres.

THIRD TRACT—In the village of New Dover in said county, W part of lot No. 31, continuing at N W corner running E 33 feet on the North line of said lot and commencing at S W corner of said lot and running E 36 feet on S line of said lot.

FOURTH TRACT—V. M. survey, No. 5195, beginning at a stone in the center of the Marysville and Delaware gravel road and N W corner to J. D. Burkepile's mill lot; thence with the W line of said mill lot, S 9° E 24 34-100 poles to the center of Mill creek; thence with the center of said creek, N 53° W 34 20-100 poles to the center of said gravel road; thence with said road W 81° E 24 poles to the beginning, containing 127-100 acres, more or less.

Also the following tract of land, beginning at a stake in the center of the Marysville and Delaware gravel road, at a stake on the S margin of said road, bears S 10° W being the N E corner to lands conveyed by J. H. Whitecraft to James and N. P. Thompson; thence with the center of said road S 86° E 48 48-100 poles to a stake N W corner to lands conveyed by J. H. Whitecraft to John Estep; thence with the W line of said land S 4° W 20 poles to a stake, s. w. corner to said lands; thence S. 85° E 12 poles to a stake, S E corner to land conveyed by J. H. Whitecraft to John G. Stall; thence S 41° W 22 52-100 poles to a stake then N line of the C C & I R R; thence with the S line S 73° W 28 poles to a stone corner to said lands conveyed by J. H. Whitecraft to J. & N. P. Thompson; thence with the line of said land N 47° W 42 24-100 poles to a stake; thence N 1° E 27 46-100 poles to the beginning, containing 144 acres more or less.

Appraised as follows, free from dower: The first and second tracts, at \$37.50 per acre; the third at \$400; the fourth at \$15.00; the fifth at \$90.00 per acre.

Terms: One-third cash on day of sale; one-third in one year, and one-third in two years. Deferred payments to be secured by mortgage on property sold.

THOMAS MARTIN,

Sheriff Union County, O.

J. M. KENNEDY, Attorney.

January 16, 1889

\$80 per acre

large
small

174 acres

\$25.00 per acre

large
small

320 \$399.20

\$266.60

4th \$10.00

6th \$53.30

\$83.00 per acre

large
small

large
small

large
small

large
small

printer's fee \$30.00

Sheriff's Sale.

Docket P, Page 788.

M. F. Langstaff

vs.

Elizabeth Mather et al.

On Order of Sale.

Court of Common Pleas, Union County, Ohio.

BY virtue of the above stated writ to me directed from the Court of Common Pleas of Union county, Ohio, I will offer for sale at the north door of the Court House in Marysville, Ohio, on

Saturday, February 16th, 1889,

at or about the hour of one o'clock p. m., on said day, the following described real estate to-wit:

Situated in the township of Claibourne, county of Union and state of Ohio, and bounded and described as follows: Virginia Military Survey No. 220, being twelve acres of land lying immediately north of Harriet Donnegan's forty acres, purchased of Hylas Sabine, extending from the west line of the Dilsaver road east as far as the Donnegan land and to the land of J. R. Ware, and bounded on the north by the ten acres of land purchased of Hylas Sabine by Susan T. Hatcher.

Appraised at \$40 per acre.

Terms of Sale.—Cash on day of sale.

THOS. MARTIN,

Sheriff Union County, Ohio.

COLE & BALES, Attys for Plaintiff.

Jan. 17th, 1889. 5w. p. f. \$13.25.

Sheriff's Sale.

John Robinson

vs.

Samuel Bruce Robinson.

On Order of Sale.

Court Common Pleas, Union Co., O.

BY virtue of the above stated writ to me directed from the Court of Common Pleas, of Union County, Ohio, I will offer for sale at the north door of the Court House in Marysville, Ohio, on

SATURDAY, MARCH 16, 1889,

at or about the hour of one o'clock, p. m., on said day, the following described real estate, to-wit:

Situated in the township of Darby, county of Union and State of Ohio, and bounded and described as follows: Being in Survey No. 2977 beginning at a sugar tree, Lynn and buckeye lower corner on Big Darby creek to Survey No. 2977; thence with the southerly line of said Survey north 56° east 150 60-100 poles to a stone, south-westerly corner to John Robinson's land; thence with the westerly line of said land north 33° west 95 poles to a stone, corner to said John Robinson's land and in the southerly line of Wm. Hunter Robinson's land; thence with said line and the line of Cyrus Zimmerman's land south 56° west 180 poles to a sugar tree; thence south 3° east 89 poles to a stake in the center of the Robinson gravel road; thence south 35° east 9 poles to a sycamore on the left bank of Big Darby creek; thence down the creek with the meanderings thereof to the beginning, containing 123 40-100 acres, more or less.

Appraised at \$45.00 per acre.

Terms of Sale.—Cash on day of Sale.

THOMAS MARTIN,

Sheriff Union County, Ohio.

P. B. Cole & Son, Plaintiff's Attorney.

February 13, 1889-5w

Sheriff's Sale.

Fleck & Chapman.

vs.

Solomon Frank.

On order of sale

Court of Common Pleas, Union County, O.

BY virtue of the the above stated writ to me directed from the Court of Common Pleas, of Union County, Ohio, I will offer for sale at the north door of the Court house, in Marysville, Ohio, on

SATURDAY, MAY 11, 1889,

at or about the hour of one o'clock, p. m., on said day, the following described personal property, to-wit:

Situated in the township of Paris, county of Union and State of Ohio, and described as follows: One out building, situate on a tract of 8 acres in the name of Emma Parthemer, one mile west of Marysville.

Terms of sale, cash.

THOMAS MARTIN,

Sheriff Union Co., O.

J. M. KENNEDY, Attorney.

May 1, 1889w2 \$4.00

Sheriffs Sale.

Court Common Pleas, Union Co., Ohio

R. L. Woodburn. Guar.

George W. Montgomery et al

In Partition

BY VIRTUE of the above stated writ to me directed from the Court of Common Pleas, of Union county, Ohio, I will offer for sale at the north door of the Court House, in Marysville, Ohio, on

SATURDAY, MARCH 2, 1889.

at or about the hour of one o'clock p. m., on said day, the following described real estate, to wit:

Situated in the County of Union and State of Ohio, and bounded and described as follows: Being part of surveys No. 15941 and 13592: beginning at two hickories south-east corner of survey No. 15941; thence south 81° west 188 poles to an ash and two hickories, corner to survey No. 13592; thence north 9° west 85 poles to an ash and three sugar trees; thence N. 81° E 188 poles to two beeches and an ash; thence S. 9° E 85 poles to the beginning containing 100 acres more or less, excepting therefrom school house lot, and the following strip of land off of the north-west corner of said one hundred acres beginning at the north-west corner of the Montgomery farm; thence east 8 rods to a stone and brick; thence southerly 20 rods to a stone and brick; thence westerly 8 rods to a stone and brick; thence northerly 20 rods to the beginning, containing one acre, more or more or less, leaving about 99 acres.

Appraised at \$40.00 per acre.

Terms of Sale—One-third cash; one-third in one year and one-third in two years.

Deferred payments to be secured by mortgage upon property sold.

THOMAS MARTIN,

Sheriff, Union county, Ohio.

J. W. ROBINSON, Attorney.

SHERIFF'S SALE.

Michael Cody,

vs

Edward Cody et al.

On Order of Sale in Partition.

Court of Common Pleas, Union Co., O.

BY VIRTUE of the above stated writ to me directed from the Court of Common Pleas, of Union County, Ohio, I will offer for sale at the north door of the Court House, in Marysville, Ohio, on

SATURDAY, MARCH 16th, 1889,

at or about the hour of one o'clock, P. M., on said day, the following described real estate to-wit:

Situated in the township of Dover, County of Union and State of Ohio, and bounded and described as follows: First, part of Survey No. 3335, all of lot No. 2 and part of lot No. 3: Beginning at the northwest corner of lot No. 1, thence with the west line of said Survey, north 9°, west 111 4-5 poles to the corner of land owned by Jacob Easterday, now by Michael Cody; thence with his line north 81°, east 186 poles to a stake in the east line of said Survey in the middle of the road; thence with the middle of the road 59°, east 111 4-5 poles to the corner of lot No. 1 owned formerly by David Dyal, now by John and Edward Weller; thence with his line south 81°, west 186 poles to the beginning containing 130 acres; excepting 20 acres conveyed by John Cody to Michael Cody, leaving one hundred and ten acres, and subject to the Dower of Margaret Cody; also the following: Part of No. 3332, beginning at a stake in the centre of the Waldo road, at the northwest corner of Michael Cody's land; thence with his line east 8 1/4°, east 166 40-100 poles to a stake in the corner of Michael Cody's; thence south 82°, west 29 56-100 poles to a stone near a large elm, thence north 8 1/4°, west 159 40-100 poles to a stake in the center of the Waldo road; thence with the center of the Waldo road north 69°, east 30 22-100 poles to the beginning containing 30 acres clear of Dower.

Appraised 30 acre lot free of Dower at \$1050.00 and the 110 acre tract subject to Dower, at \$1400.00.

Terms of Sale, 1/3 cash, 1/3 in one year and 1/3 in two years, secured by first mortgage on the premises.

THOMAS MARTIN,

Sheriff Union County, Ohio.

J. W. ROBINSON, Attorney.

February 14th, 1889-w5. p f \$19.50

Frank D
Montgomery
\$31.00

26 00

111 00
\$37.25

22 1/2
26 1/2
30 00

to Michael Cody
\$56.25

Sheriff's Sale.

Adelia G. Wadsworth, }
vs. Martin Conner, } On order of sale
Docket P. page 197.

Court of Common Pleas, Union Co., O.

BY virtue of the above stated writ to me directed from the Court of Common Pleas of Union County, Ohio, I will offer for sale at the north door of the Court House in Marysville, Ohio, on

SATURDAY, MARCH 23, 1889,

at or about the hour of one o'clock, p. m., on said day, the following described real estate to-wit:

Situated in the township of Union, county of Union, and State of Ohio, and bounded and described as follows: Being in Virginia Military surveys Nos. 10,333 and 8,415, beginning at a stone, N. E. corner to the tract; thence S. 80° W. 127 32-100 poles to a stone; thence 3° E. 124 poles to a stake on the north side of the creek; thence down the creek, with the meanderings thereof to a point opposite a stone planted on the south side of the creek 80 poles; thence south 26° W. 39 34-100 poles to a stake in the center of the road or pike; thence east with the center of the pike 65 84-100 poles to a stake; thence N. 1° W. 148 poles to the beginning, containing one hundred acres, more or less.

Appraised at \$45.00 per acre.

Terms of sale, cash.

THOMAS MARTIN,
Sheriff Union County, Ohio.
Porter & Porter, Attorneys
February 20, 1889-5w

*Judgement
Paid*

Sheriff's Sale.

William H. Crary, Treasurer, }
vs. James Sweeney, } Order of sale

Court of Common Pleas, Union county, O.

BY virtue of the above stated writ to me directed from the Court of Common Pleas of Union County, Ohio, I will offer for sale at the north door of the Court House, in Marysville, Ohio, on

SATURDAY, MARCH 23, 1889,

at or about the hour of one o'clock, p. m., on said day, the following described real estate to-wit: Situated in the township of Jerome county of Union and State of Ohio, and bounded and described as follows:

Being the lands of James Sweeney, hereafter described, to-wit: 144 1/2 acres of land which said Sweeney now resides on, and near the south-east end of the Marysville and New California and Franklin county line free turnpike. Said land is in Surveys No. 3452 and 6420.

Appraised at \$55.00 per acre.

Terms of sale, cash.

THOMAS MARTIN,
Sheriff Union County, O.
Robinson & Woodburn, Attorneys.
February 20, 1888w5

Sheriff's Sale.

People's Bank, }
vs. J. F. McIlroy, } On order of sale.

Court of Common Pleas, Union County, O.

BY virtue of the above stated writ to me directed from the Court of Common Pleas of Union County, Ohio, I will offer for sale at the north door of the Court house, in Marysville, Ohio, on

SATURDAY, MARCH 23, 1889,

at or about the hour of one o'clock, p. m., on said day, the following described real estate to-wit:

Situated in the township of Allen, County of Union, and State of Ohio, and bounded and described as follows: Part of survey No. 2981, beginning at a stone in a county road, witness an elm and sugar; thence N. with said road 37° E. 173 1/2 poles to a stake, corner to Henry Poling's land; thence west with his line 83 1/2 poles to a stake, another of his corners; thence N. 37° W. 157 1/2 poles to a stake; thence N. 53° E. 84 poles to the beginning, containing 78 acres.

Also another lot beginning in the north-westerly of said survey No. 2981, corner to Cyrus Poling's land; thence N. 35° 10' W. 81 6/10 poles to a stone and pieces of crocks, corner to James Shreve's land; thence S. 53 1/4° W. 148 23-100 poles to a stone and pieces of crocks on the line of Reuben Poling's land; thence S. 35° 10' E. 81 12-100 poles to a stone and pieces of crocks in the line of Edwin Wilber's land; thence N. 53 1/2° E. 148 poles with the line of said Wilber and Cyrus Poling's land to the place of beginning, containing 75 acres, but excepting 25 acres deeded by Paschal Spain to Christian Olliphant, off of the west side of the same, making the whole amount of land intended to be sold, 128 acres.

Appraised at \$40.00 per acre.

Terms of sale, cash.

THOMAS MARTIN,
Sheriff Union County, Ohio.
R. L. Woodburn, Attorney.
February 20, 1889w5

*Settled by
People's
Bank*

Sheriff's Sale.

McCune, Lonnis & Griswold, }
vs. } On Vendi
Seth Gates, } Exponas

Court of Common Pleas, Union County, O.

BY virtue of the above stated writ to me directed from the Court of Common Pleas, of Union County, Ohio, I will offer for sale at the north door of the court house, in Marysville, Ohio, on

SATURDAY, MARCH 30, 1889,

at or about the hour of one o'clock, p. m., on said day, the following described real estate to-wit:

Situated in the township of Taylor, county of Union, and State of Ohio, and bounded and described as follows: Beginning at a stake in the east line of land belonging to the heirs of Thomas E. Lockwood, deceased; thence with the east line of Thomas E. Lockwood land to the center of the Bellefontaine and Delaware road; thence with the center of said road, N 70° E to the west line of the town plat of Union Center; thence with the west line of said town plat, N 16° to the N. W. corner to said town plat; the center of the Marysville and Kenton road; thence with the center of said road, S 16° W to a stone, the southeast corner of John Yarrington's land; thence S. 72° W. 676-100 poles to the beginning, containing 53 acres, more or less, excepting therefrom 37 acres of land heretofore conveyed to J. F. Gates, off the south end of said lot; also 2½ acres conveyed to I. N. Collins, off the south-east side of said tract of land; and also excepting 4½ acres off the said lands sold to George W. Hill, March 14, 1888, by Marion Hopkins, Sheriff of Union County, Ohio. This levy being 11½ acres remaining of said tract of land above described.

Appraised at \$35.00 per acre.

Terms of sale, cash.

THOMAS MARTIN,

Sheriff Union Co., O.

Cole & Bales, Attorneys.

Feb. 27, 1889, w5-16.00

Sheriff's Sale.

J. W. Robinson, }
vs. } On order of sale
C. E. Nowell.

Court of Common Pleas, Union County, O.

BY virtue of the the above stated writ to me directed from the Court of Common Pleas, of Union County, Ohio, I will offer for sale at the north door of the Court house, in Marysville, Ohio, on

SATURDAY, MARCH 30, 1889,

at or about the hour of one o'clock, p. m., on said day, the following described real estate, to-wit:

Situated in the village of Marysville, county of Union, and State of Ohio, and described as follows: Being all of in-lot No. 89, in the Village of Marysville, Union county, Ohio.

Appraised at \$1,200.00

Terms of sale, cash.

THOMAS MARTIN,

Sheriff Union Co., O.

J. W. ROBINSON, Attorney.

Feb. 23, 1889 w5-9.00

Sheriff's Sale.

[Doc. P. Page 196.]

Walter R. Sutton, }
vs. } On Order of Sale.
James M. Dishazer

Court of Common Pleas, Union Co., O.

BY virtue of the above stated writ to me directed from the Court of Common Pleas, of Union county, Ohio, I will offer for sale at the north door of the Court House, in Marysville, Ohio, on

SATURDAY, APRIL 6, 1889,

at or about the hour of one o'clock, p. m., on said day, the following described real estate, to-wit:

Situated in the township of York, county of Union and State of Ohio, and bounded and described as follows: In Survey No. 2470 on the waters of Bokes Creek. Beginning at a stake in the centre of the Marysville and Kenton Gravel Pike, north 12½° west 9.5 poles from where the South line of said Survey crosses said road, (witness a stone or brick north 77½° west 25 feet); thence with the centre of said road north 12½° west 66.5 poles to an angle in said road; thence with the centre of said road north 41° west 10.8 poles to a stake; thence north 81½° west 77 poles to a stone; thence north 12° west 57 75-100 poles to a stone; thence south 77½° east 106 poles to the place of beginning, containing 34 acres of land, more or less.

Appraised at \$36.00 per acre.

Terms of sale, Cash.

THOMAS MARTIN,

Sheriff Union County, Ohio.

Jno. M. HAMILTON, Plaintiff's Attorney.

March 6, 1889-5w-p12.50

Sheriffs Sale.

Court Common Pleas, Union Co., Ohio

O. E. Lincoln et al

vs.
William H. Crary et al.

} On Order of Sale.

BY VIRTUE of the above stated writ to me directed from the Court of Common Pleas, of Union county, Ohio, I will offer for sale at the north door of the Court House, in Marysville, Ohio, on

SATURDAY, APRIL 6, 1889,

at or about the hour of one o'clock p. m., on said day, the following described real estate, to-wit:

Situated in the township of Allen, county of Union and State of Ohio, and bounded and described as follows: Beginning at the north east corner of the Patrick Cody lot of 64 acres and in the south line of the N. Y., P. & O. railroad company's land; thence with the south line of said railroad company's land north 37° east to the center of Big Darby creek in the east line of D. W. Spain's land; thence down the center of said creek with the meanders thereof to the south-east corner of Daniel Beltz heirs' 60 acres lot; thence with the east line of said tract north 37° west 56 poles to the northeast corner of said 60½ acre tract; thence with the north line of said tract south 53° west 173½ poles to the northwest corner thereof and in the west line of Survey No. 2833; thence with said survey line and in the east line of said Cody's land north 37° west 121 44-100 poles to the beginning, containing 135 28-100 acres, more or less, and including all of the said lands belonging to William H. Crary and Lawrence M. Crary.

Appraised at \$90.00 per acre.

Terms of Sale Cash.

THOMAS MARTIN,

Sheriff, Union county, Ohio.

J. W. ROBINSON, Attorney.

March 6, 1889-5-\$15

Sheriff's Sale.

E. G. Allen,

vs.
Henry Sparks et al

} On Order of Sale.

Court of Common Pleas, Union county, O.

BY virtue of the above stated writ to me directed from the Court of Common Pleas of Union County, Ohio, I will offer for sale at the north door of the Court House, in Marysville, Ohio, on

SATURDAY, APRIL 27, 1889,

at or about the hour of one o'clock, p. m., on said day, the following described real estate, to-wit: Situated in the township of Jackson, county of Union and State of Ohio, and bounded and described as follows:

In Survey No. 10408, Virginia Military District. Beginning at a stone in the center of the Osborn and Sanders road, at the north-east corner of land now owned by Louisa Marsh; thence east with the center of said road 60 poles to a stone in the east line of said survey; thence southerly with the east line of said survey 52½ poles to a stone north-east corner to the lot formerly owned by William Shafer; Thence west and parallel with the first mentioned line 60 poles to the line of lands of said Louisa Marsh; thence north 8¼° west 52½ poles with said line of Louisa Marsh's land to the place of beginning, containing twenty (20) acres of land, more or less.

Appraised at \$35.00 per acre.

Terms of sale, Cash.

THOMAS MARTIN,

Sheriff Union County, O.

COLE & PALES, Attorneys.

March 27, 1889.-pf13.00

Sheriff's Sale.

Emma Mowrey

vs.
John N. Mowrey.

} On Vendi Exponas.

Court of Common Pleas, Union Co., O.

BY virtue of the above stated writ to me directed from the Court of Common Pleas of Union County, Ohio, I will offer for sale at the north door of the Court House in Marysville, Ohio, on

SATURDAY, APRIL 27, 1889,

at or about the hour of one o'clock, p. m., on said day, the following described real estate, to-wit: Situated in the township of Leesburg, county of Union and State of Ohio, and bounded and described as follows:

In the village of Magnetic Springs. Beginning at a stake in the east line of the Wills Johns Gravel road and at the northwest angle of Park Avenue in the village of Magnetic Springs; thence with the north line of said Park Avenue south 80° east 196 feet to a stake; thence south 10° west 120 feet to a stake; thence north 80° west 196 feet to stake in the east line of said road; thence north 10° east 120 feet to the place of beginning.

Appraised at \$3,000.00.

Terms of sale, Cash.

THOMAS MARTIN,

Sheriff Union County, Ohio.

March 27, 1889.-pf10.50.

Sheriff's Sale.

[Doc. P. Page 196.]
Walter R. Sutton, }
vs. } On Order of Sale.

James M. Dishazer }
Court of Common Pleas, Union Co., O.

BY virtue of the above stated writ to me directed from the Court of Common Pleas of Union county, Ohio, I will offer for sale at the north door of the Court House, in Marysville, Ohio, on

SATURDAY, MAY 18, 1889,

at or about the hour of one o'clock, p. m. on said day, the following described real estate, to-wit:

Situated in the township of York, county of Union and State of Ohio, and bounded and described as follows: In Survey No. 3470 on the waters of Bokes Creek. Beginning at a stake in the centre of the Marysville and Kenton Gravel Pike, north $12\frac{1}{2}^{\circ}$ west 9.5 poles from where the South line of said Survey crosses said road, (witness a stone or brick north $77\frac{1}{2}^{\circ}$ west 25 feet); thence with the centre of said road north $12\frac{1}{2}^{\circ}$ west 66.5 poles to an angle in said road; thence with the centre of said road north $4\frac{1}{2}^{\circ}$ west 10.8 poles to a stake; thence north 83° west 77 poles to a stone; thence south 12° west 57 75-100 poles to a stone; thence south $77\frac{1}{2}^{\circ}$ east 106 poles to the place of beginning, containing 34 acres of land, more or less.

Appraised at \$36.00 per acre.

Terms of sale, Cash.

THOMAS MARTIN,
Sheriff Union County, Ohio.

Jno. M. HAMILTON, Plaintiff's Attorney.
April 17, 1889-5w-pf12.50

Sheriff's Sale.

E. G. Allen, }
vs. } On Order of Sale.

Henry Sparks, et al. }
Court of Common Pleas, Union county, O.

BY virtue of the above stated writ to me directed from the Court of Common Pleas of Union County, Ohio, I will offer for sale at the north door of the Court House, in Marysville, Ohio, on

SATURDAY, JUNE 1, 1889,

at or about the hour of one o'clock, p. m. on said day, the following described real estate, to-wit: Situated in the township of Jackson, county of Union and State of Ohio, and bounded and described as follows:

In Survey No. 10408, Virginia Military District. Beginning at a stone in the center of the Osborn and Sanders road, at the northeast corner of land now owned by Louisa Marsh; thence east with the center of said road 60 poles to a stone in the east line of said survey; thence southerly with the east line of said survey $52\frac{1}{2}^{\circ}$ poles to a stone northeast corner to the lot formerly owned by William Shafer; thence west and parallel with the first mentioned line 60 poles to the line of lands of said Louisa Marsh; thence north $8\frac{1}{2}^{\circ}$ west $32\frac{1}{2}^{\circ}$ poles with said line of Louisa Marsh's land to the place of beginning, containing twenty (20) acres of land, more or less.

Appraised at \$35.00 per acre.

Terms of sale, Cash.

THOMAS MARTIN,
Sheriff Union County, O.
COLE & BALES, Attorneys.
May 1, 1889.-pf13.00

Sheriff's Sale.

Emma Mowrey }
vs. } On Vendit Exponas.

John N. Mowrey. }
Court of Common Pleas, Union Co., O.

BY virtue of the above stated writ to me directed from the Court of Common Pleas of Union County, Ohio, I will offer for sale at the north door of the Court House in Marysville, Ohio, on

SATURDAY, JUNE 1, 1889,

at or about the hour of one o'clock, p. m. on said day, the following described real estate, to-wit: Situated in the township of Leesburg, county of Union and State of Ohio, and bounded and described as follows:

In the village of Magnetic Springs. Beginning at a stake in the east line of the Wills Johns Gravel road and at the northwest angle of Park Avenue in the village of Magnetic Springs; thence with the north line of said Park Avenue south 80° east 196 feet to a stake; thence south 10° west 120 feet to a stake; thence north 80° west 196 feet to stake in the east line of said road; thence north 10° east 120 feet to the place of beginning.

Appraised at \$3,000.00.

Terms of sale, Cash.

THOMAS MARTIN,
Sheriff Union County, Ohio.
May 1, 1889-pf10.50.

SHERIFF'S SALE.

Connecticut Life Ins. Co.)
V. Velasco J. Case. } On order of sale.

Court of Common Pleas, Union Co., O.

BY VIRTUE of the above stated writ to me directed from the Court of Common Pleas of Union County, Ohio, I will offer for sale at the north door of the Court House in Marysville, Ohio, on

SATURDAY, MAY 11th, 1889,

at or about the hour of one o'clock, P. M., on said day, the following described real estate, to-wit:

Situated in the township of Taylor, county of Union and State of Ohio, and bounded and described as follows: Beginning at a stone, two beeches and an ash, northwest corner to Survey No. 6156; thence with the north line of said survey south 83 degrees east 1040-100 poles to a stone in the southwest corner to Elizabeth Johnson's land; thence with the west line of said land north 84 degrees east 128 30-100 poles to a stone in the Martford road; thence north 78 1/2 degrees west 39 80-100 poles to a stone in the said road and in the east line of lands conveyed by Jacob Keller to Joseph Atherton; thence with said line south 8 1/2 degrees west 132 25-100 poles to a stake (a beech tree) north 78 1/4 degrees west 11 links in the north line of survey No. 13,592; thence with said line south 81 1/2 degrees east 49 40-100 poles to the beginning, containing 48 1/2 acres more or less, except 8 1-10 acres off of the west side of the above described premises, assigned as dower to Ruth Ann Keller.

Appraised at \$22.00 per acre.

Terms of sale, cash.

THOMAS MARTIN,

Sheriff Union County, O.

Cole & Bales, Attorneys.

April 9th, 1889.—5w. pr. f \$15.00.

Sheriff's Sale.

Anthony Middlesworth }
vs. William Whitley } On Execution.

Court of Common Pleas, Union County, Ohio.

BY virtue of the above stated writ to me directed from the Court of Common Pleas of Union county, Ohio, I will offer for sale at the north door of the Court House in Marysville, Ohio, on

Saturday, June 1st, 1889,

at or about the hour of one o'clock p. m., on said day, the following described real estate to-wit:

Situated in the township of Jackson, county of Union and state of Ohio, and bounded and described as follows: Being part of survey No. 9919, in the name of Thomas Miller in Virginia Military district. Beginning at the northwest corner of said survey; thence north 80 degrees east, with the north line of said survey, to a stake in the said north line, one-half distance from said original corner to the corner of A. Temple's land, known and described by a stake in said north original survey line; thence in a southerly direction and parallel with the west original line to the middle of Rush Creek; thence up the creek with the meanders thereof to the east line of James Bernick's survey No. 9919, and in the west line of said Miller survey; thence with said west line of Miller's survey in a westerly direction, and passing the corner of Bernick's and Schasbraugh's survey, to the beginning, containing 25 acres more or less.

Appraised at \$40 per acre.

Terms of sale, cash.

THOS. MARTIN,

Sheriff Union County, Ohio.

P. R. KERR, Attorney.

May 2d, 1888.—p. f. \$16.25.

Sheriff's Sale.

W. S. Phelps & Son }
vs. Rachel Gates, et al. } On Order of Sale.

Court of Common Pleas, Union County, Ohio.

BY virtue of the above stated writ to me directed from the Court of Common Pleas of Union county, Ohio, I will offer for sale at the north door of the Court House, in Marysville, Ohio, on

Saturday, June 8th, 1889,

at or about the hour of one o'clock p. m., on said day, the following described real estate to-wit:

Situated in the village of Richwood, county of Union and state of Ohio, and bounded and described as follows: And known as Lot No. 147 in said village of Richwood, except 27 1/2 feet off of the west side of said lot.

Appraised at \$700.

Terms of sale, cash.

THOMAS MARTIN,

Sheriff Union County, Ohio.

J. W. ROBINSON, Attorney.

May 9th, 1889. p. f. \$9.75.

Sheriff's Sale.

Connecticut Mutual Life Insurance Company

V. J. Case, et. al.

Court of Common Pleas, Union County, O.

BY virtue of the above writ to me directed from the Court of Common Pleas, of Union County, Ohio, I will offer for sale at the north door of the Court house, in Marysville, Ohio, on

SATURDAY, JUNE 22, 1889,

at or about the hour of one o'clock, p. m., on said day, the following described real estate to-wit:

Situated in the township of Taylor, County of Union and State of Ohio, and bounded and described as follows: Beginning at a stone on lower corner on Bokes Creek to a lot of land conveyed by Jacob Keller to Joseph Atherton; thence with the east line of said land south $8\frac{1}{2}^{\circ}$ east 52 80-100 poles to a stone in the Hartford Road; thence south $78\frac{1}{2}^{\circ}$ east 59 80-100 poles to a stone in said road, and in the west line of Elizabeth Johnson's land; thence with said line north $8\frac{1}{2}^{\circ}$ east 126 80-100 poles to a stake on the south bank of Bokes Creek, (hickory bears north $81\frac{1}{2}^{\circ}$ west 6-10 of a pole, an elm bears south 23° east 16-10 poles); thence up the center of said creek with the meanderings thereof to the place of beginning, containing 46 $\frac{1}{2}$ acres, except about 20 acres set off as dower to Ruth Ann Keller.

Appraised at \$37.50 per acre.

Terms of sale, Cash.

THOMAS MARTIN,
Sheriff Union County, Ohio.
COLE & BALES, Attorneys.

May 22, 1889, 5wpf13.50

Sheriffs Sale.

Absalom Liggett

vs. Amanda J. Degood et al } Order in Partition.

Court Common Pleas, Union Co., Ohio

BY VIRTUE of the above stated writ to me directed from the Court of Common Pleas, of Union county, Ohio, I will offer for sale at the north door of the Court House, in Marysville, Ohio, on

SATURDAY, JUNE 15, 1889,

at or about the hour of one o'clock p. m., on said day, the following described real estate, to-wit: Situated in the township of Leesburg, county of Union and State of Ohio, and bounded and described as follows: Lots No. 55 and 56 in the village of Magnetic Springs, Union county, Ohio.

For a more definite description of said Lots reference is hereby made to the plats of said village in the office of the Recorder of said county of Union and State of Ohio.

Appraised at \$500.00.

Terms of Sale—One-third cash in hand on day of sale; one third in one year and one-third in two years. Deferred payments to be secured by mortgage on premises sold.

THOMAS MARTIN,
Sheriff, Union county, Ohio.
W. W. MERCHANT, Attorney.

May 15th, 1889-5t.

Sheriff's Sale.

Court of Common Pleas, Union Co., Ohio

Sarah Gates,

vs. Isabod Franklin.

} On Order of Sale.

BY VIRTUE of the above stated writ to me directed from the Court of Common Pleas, of Union County, Ohio, I will offer for sale at the north door of the Court House, in Marysville, Ohio, on

SATURDAY, JULY 20, 1889,

At or about the hour of one o'clock, p. m., on said day, the following described real estate, to-wit:

Situated in the township of Leesburg, County of Union and State of Ohio, and bounded and described as follows:

Being part of survey No. 1139, beginning in the center of the old State road at the corner of lands owned by Albert Woods; thence with Wood's line S. 85° E. 52 48-100 poles to a stake in the line of said survey from which a burr oak 24 inches in diameter bears N. $11\frac{1}{2}^{\circ}$ E. 17 $\frac{1}{2}$ links, a line marked tree; thence S. $8\frac{1}{2}^{\circ}$ W. 27 $\frac{1}{2}$ poles to a stake in the line of said survey; thence W. 85° N. 54 61-100 poles to a stake in the center of the old State road; thence with the center of the old State road, N. $12\frac{1}{2}^{\circ}$ E. 27 $\frac{1}{2}$ poles to the place of beginning, containing ten (10) acres, be the same more or less.

Appraised at \$40.00 per acre.

THOMAS MARTIN,
Sheriff Union County O.
Jun 19, 1889-5w. pf 12.50

*Not sold
for want
of
Bids*

333 33

26 66 1/3 *Bettered*

*Sold
to J M
Summers
\$35.00*

Sheriff's Sale.

E. G. Allen, vs. Order of Sale.

Henry Sparks, et al.
Court of Common Pleas, Union county, O.

BY virtue of the above stated writ to me directed from the Court of Common Pleas of Union County, Ohio, I will offer for sale at the north door of the Court House, in Marysville, Ohio, on

SATURDAY, JULY 20, 1889,

at or about the hour of one o'clock, p. m., on said day, the following described real estate, to-wit: Situated in the township of Jackson, county of Union and State of Ohio, and bounded and described as follows:

In Survey No. 10408, Virginia Military District. Beginning at a stone in the center of the Osborn and Sanders road, at the northeast corner of land now owned by Louisa Marsh; thence east with the center of said road 60 poles to a stone in the east line of said survey; thence southerly with the east line of said survey $52\frac{1}{2}$ poles to a stone northeast corner to the lot formerly owned by William Shafer; thence west and parallel with the first mentioned line 60 poles to the line of lands of said Louisa Marsh; thence north $8\frac{1}{4}$ west $52\frac{1}{2}$ poles with said line of Louisa Marsh's land to the place of beginning, containing twenty (20) acres of land, more or less.

Appraised at \$30.00 per acre.

Terms of sale, Cash.

THOMAS MARTIN,
Sheriff Union County, O.

COLE & BALES, Attorneys.

June 19, 1889.-pf13.00

$\frac{2}{3} = 20 \frac{1}{3}$
Sold
H. Y. Wood

Sheriff's Sale.

Absalom Liggett vs. Order in Partition.
Almeda J. Degood, et al.

Court Common Pleas, Union Co., Ohio

BY VIRTUE of the above stated writ to me directed from the Court of Common Pleas, of Union county, Ohio, I will offer for sale at the north door of the Court House, in Marysville, Ohio, on

SATURDAY, JULY 27, 1889.

at or about the hour of one o'clock p. m., on said day, the following described real estate, to-wit: Situated in the township of Leesburg, county of Union and State of Ohio, and bounded and described as follows: Lots No. 55 and 56 in the village of Magnetic Springs, Union county, Ohio.

For a more definite description of said Lots reference is hereby made to the plats of said village in the office of the Recorder of said county of Union and State of Ohio.

Appraised at \$500.00.

Terms of Sale—One-third cash in hand on day of sale; one third in one year and one third in two years. Deferred payments to be secured by mortgage on premises sold.

THOMAS MARTIN,
Sheriff, Union county, Ohio.

W. W. MERCHANT, Attorney.

June 26th, 1889-5t

Plus 10 50

$\frac{2}{3} = 833 \frac{33}{100}$

Sheriff's Sale.

Emma Mowrey vs. On Vendit Exponas.
John N. Mowrey.

Court of Common Pleas, Union Co., O.

BY virtue of the above stated writ to me directed from the Court of Common Pleas of Union County, Ohio, I will offer for sale at the north door of the Court House in Marysville, Ohio, on

SATURDAY, JULY 27, 1889,

at or about the hour of one o'clock, p. m., on said day, the following described real estate, to-wit: Situated in the township of Leesburg, county of Union and State of Ohio, and bounded and described as follows:

the village of Magnetic Springs. Beginning at a stake in the east line of the Willis Job & Gravel road and at the northwest angle of Park Avenue in the village of Magnetic Springs; thence with the north line of said Park Avenue south 80° east 196 feet to a stake; thence south 10° west 120 feet to a stake; thence north 80° west 196 feet to stake in the east line of said road; thence north 10° east 120 feet to the place of beginning.

Appraised at \$1800.00.

Terms of sale, Cash.

THOMAS MARTIN,
Sheriff Union County, Ohio.

June 26, 1889.-pf10.50.

12 10 00

col
ant
dye

$\frac{2}{3}$: Bottled

leam
200

Sheriff's Sale.

Connecticut Mutual Life
Insurance Company

On Order of Sale.

vs.
John C. Rogers et al

Court Common Pleas, Union Co., O.

BY virtue of the above stated writ to me directed from the Court of Common Pleas, of Union County, Ohio, I will offer for sale at the north door of the Court House in Marysville, Ohio, on

SATURDAY, JULY 27. 1889,

at or about the hour of one o'clock, p. m., on said day, the following described real estate, to-wit: Situated in the township of Millcreek, County of Union and State of Ohio, and bounded and described as follows:

TRACT ONE—Part of Virginia Military Survey No. 1394: Beginning at a stake, sugar and elm, northwest corner to F. G. Smith, it being sixty-two (62) poles from the northeast corner of said survey; thence with the north line of said survey south 81° 30' west 62 poles to a stake, hickory and white beech; thence south 11° east 105 poles to a stake, two sugars and ironwood in Sherwood's north line; thence north 81° 30' east 62 poles to a stake and water beech southwest corner to S. Smith; thence north 11° 15' west 105 poles to beginning, containing, fifty (50) acres, more or less, except fifteen (15) acres conveyed by J. C. Rogers and wife to Joseph Cole, August 11th, 1855, deed recorded in Vol. 19, Page 770, Union county record of deeds, off of the east side of said land.

TRACT TWO—Also the following lands situated in Millcreek township, Union county, and State of Ohio, and described as follows: Lot No. 2 in subdivision of Isaac White, part of Virginia Military Survey No. 1394. Beginning at a large beech in the north line of said Survey; thence with the said line north 81° 30' east 156 poles to a beech and hornbeam; thence south 11° 15' east 105 poles to an elm, ash, hickory and buckeye; thence south 81° 30' west 156 poles to a beech; thence north 11° 15' west 107 poles to the beginning, containing 103 acres, more or less.

TRACT THREE—Also the following described land situated in Millcreek township, Union county, and State of Ohio. Beginning at a stake, hickory and water beech, northwest corner to Jacob Baughman's land in the north line of said Survey No. 1394 and being part of said Survey; thence on said line south 81° 30' west 32½ poles to a beech and hornbeam, northeast corner of lot No. 2; thence on the line of lot No. 2 south 11° 15' east 105 poles to an elm, sugar, ash, buckeye and hickory; thence north 81° 30' east 32½ poles to a stake; thence north 11° 15' west 105 poles to the beginning, containing 22 acres.

TRACT FOUR—Also the following tract of land, situated in Millcreek township, Union county, and State of Ohio, part of Virginia Military Survey No. 3356. Beginning at the southeast corner of land belonging to Luther Liggett and in the north line of said Survey in the center of the road leading south from the Watkins road; thence with the survey line north 81° east 45 poles to a sycamore stump or stone; thence north 10° west 10½ poles to a stake; thence south 81° west 45 poles to a stake in the center of the road; thence south 10° east 10½ poles to the beginning, containing 3 acres, more or less.

TRACT FIVE—Also the following lands situated in Millcreek township, Union county and State of Ohio. Being part of Virginia Military Survey No. 3349: Beginning at a stake in the original survey line and center to a fifty acre lot sold to David Baughman; thence north 81° 49' east 45 58-100 poles to a stake corner to J. C. Roger's land; thence with said Roger's line south 10° 4' east 1075-10 poles to two beeches, northeast corner to a twenty-five acre lot sold to D. M. Straw; thence with the line of said Straw south 81° 49' west 43 58-100 poles to a stake, another corner to said Baughman land to the beginning containing 29 acres and forty-five poles, known as the J. C. Roger's farm in Millcreek township, Union county, Ohio.

Appraised at \$40.00 per acre.

Terms of Sale—Cash on day of Sale.

THOMAS MARTIN,

Sheriff Union County, Ohio.

OLE & BALES, Attorneys.

June 24, 1889-5w

Proctor's fees. \$33.00

Mr Barrett \$3396 fees
Charles E. Barrett

26.66 2/3

Sheriff's Sale.

V. T. Hill
vs.
John T. Moore et al. } On Order of Sale.
Court of Common Pleas, Union County, O.
BY virtue of the the above stated writ to me directed from the Court of Common Pleas, of Union County, Ohio, I will offer for sale at the north door of the Court house, in Marysville, Ohio, on

SATURDAY, JULY 27, 1889.

at or about the hour of one o'clock, p. m., on said day, the following described personal property, to-wit:

Situated in the township of Paris, county of Union and State of Ohio, and described as follows: In Survey No. 1913 beginning at a hickory in the south line of said survey; thence with said line south 80° 15' east 45° poles to two sugars southeast corner of said survey; thence with the east line of said survey north 8° 45' west 80 poles to a stone; thence south 80° 15' west 43 3/4 poles to a stake in Tobias Beightler's line, now Scott and Roney's; thence with their line passing his corner south 8° 15' east 80 poles to the beginning, excepting so much of said land as is south of the old Bellefontaine road sold to Peter Staley, and being about one acre, leaving 20 and 100-160 acres.

Also, another tract in same Survey beginning at a stone in the east line of said Survey northeast corner of the above named tract; thence with the east line of said Survey north 9° west 38 10-100 poles to a stone in said line; thence south 80 west 42 poles to a stone in said Beightler's line and said corner of above lot; thence with said line south 9° east 28 10-100 poles to a stone corner to said tract; thence with said line north 80° east 42 poles to the beginning, containing 10 acres, more or less.

Also, a house and lot in Marysville, Union county, and State of Ohio, being in lot No. 330 or 312 of Robinson's Addition.

Farm land appraised at \$46.67 per acre; house and lot appraised at \$2100.00.

Terms of sale, cash.

THOMAS MARTIN,

Sheriff Union Co., O.

J. W. ROBINSON, Attorney.

June 24, 1889-5w

Printed for \$18.00

Sheriff's Sale.

J. L. Jolliff
vs.
Benj. Welsh, et al. } On Order of Sale.

Court of Common Pleas, Union County, Ohio.

BY virtue of the above stated writ to me directed from the Court of Common Pleas of Union county, Ohio, I will offer for sale at the north door of the Court House, in Marysville, Ohio, on

Saturday, July 27th, 1889,

at or about the hour of 1 o'clock p. m., on said day, the following described real estate, to-wit:

Situated in the township of Leesburg, county of Union and state of Ohio, and bounded and described as follows: Lot No. one hundred and thirty (130) in the village of Magnetic Springs, as the same is designated on the recorded plat of said village of Magnetic Springs, in said county of Union, state of Ohio.

Appraised at \$600.

Terms of sale, cash.

THOMAS MARTIN,

Sheriff Union County, Ohio.

F. R. KERR, Attorney.

June 24th, 1889. p. f \$11.35.

Sheriff's Sale.

W. S. Phelps & Son
vs.
Rachel Gates, et al. } On Order of Sale.

Court of Common Pleas, Union County, Ohio.

BY virtue of the above stated writ to me directed from the Court of Common Pleas of Union county, Ohio, I will offer for sale at the north door of the Court House, in Marysville, Ohio, on

Saturday, July 27th, 1889,

at or about the hour of one o'clock p. m., on said day, the following described real estate to-wit:

Situated in the village of Richwood, county of Union and state of Ohio, and bounded and described as follows: And known as Lot No. 147 in said village of Richwood, except 27 1/2 feet off the west side of said lot.

Appraised at \$700.

Terms of sale, cash.

THOMAS MARTIN,

Sheriff Union County, Ohio.

J. W. ROBINSON, Attorney.

June 24th, 1889. p. f. 29.75.

Sheriff's Sale.

Court of Common Pleas, Union Co., O.

A. D. Palmer, }
vs. }
Henry W. Spain }

On Vendit Exponas.

BY virtue of the above stated writ to me directed from the Court of Common Pleas of Union County, Ohio, I will offer for sale at the north door of the Court House in Marysville, Ohio, on

SATURDAY, SEPTEMBER 7, 1889,

at or about the hour of one o'clock, p. m., on said day, the following described real estate, to-wit: Situated in the township of Allen, county of Union and State of Ohio, and bounded and described as follows:

Real estate in the county of Union and State of Ohio, and being part of V. M. survey No. 3241. Beginning at a stone, sugar tree and ash, north-westerly corner to said survey No. 3241; thence with the westerly line of said survey North 54° East 123 40-100 poles to a stone (two sugar trees gone) North-westerly corner to said survey; thence with the original easterly line of same, South 36° East 75 poles to a stone; thence South 53° West 33 poles to a stone in the center of the Marysville and Bellefontaine road; thence with the center of said road North 72° West 52 84-100 poles to a stone in the line dividing surveys No. 3241 and 4812; thence with said line North 35° West 33 52-100 poles to the beginning, containing 54 20-100 acres more or less.

ALSO, another parcel of land: Situated in same township, county and State, part of V. M. survey No. 4812. Beginning at a stone, beech, sugar tree and ash, North-easterly corner to survey No. 4812, and North-westerly corner to survey No. 3241; thence with the line dividing said surveys, South 35° East 33 52-100 poles to a stone in the center of the Marysville and Bellefontaine road; thence with the center of said road North 72° West 42 34-100 poles to a stone in the northerly line of said survey No. 4812; thence with said line North 55° East 28 80-100 poles to the beginning, containing 2 120-160 acres more or less. Total amount levied on being 56 acres and 140 perches.

Appraised at \$40.00 per acre.

Terms of sale, Cash.

THOMAS MARTIN,
Sheriff Union County, Ohio.

COLE & BALES, Attorneys.

August 7, 1889 - pf18.00.

57
27
399
114
1839

26.67

634
1240
1894

Sold to A. D. Palmer \$26.67

Sheriff's Sale.

[Doc. P. Page 196.]

Walter R. Sutton, }
vs. }
James M. Dishazer }

On Order of Sale.

Court of Common Pleas, Union Co., O.

BY virtue of the above stated writ to me directed from the Court of Common Pleas of Union County, Ohio, I will offer for sale at the north door of the Court House, in Marysville, Ohio, on

SATURDAY, SEPTEMBER 14, 1889,

at or about the hour of one o'clock, p. m., on said day, the following described real estate, to-wit:

Situated in the township of York, county of Union and State of Ohio, and bounded and described as follows: In Survey No. 3470 on the waters of Bokes Creek. Beginning at a stake in the center of the Marysville and Kenton Gravel Pike, north 12° west 9.5 poles from where the South line of said Survey crosses said road, (witness a stone or brick north 77° west 25 feet); thence with the center of said road north 12° west 56.5 poles to an angle in said road; thence with the center of said road north 41° west 19.8 poles to a stake; thence north 81° west 77 poles to a stone; thence south 12° west 57 75-100 poles to a stone; thence south 77° east 106 poles to the place of beginning, containing 34 acres of land, more or less.

Appraised at \$27.25 per acre.

Terms of sale, Cash.

THOMAS MARTIN,
Sheriff Union County, Ohio.

Jno. M. HAMILTON, Plaintiff's Attorney.

August 14, 1889 - 5w - pf12.50

18.12 2/3

18.12
for a ne

Sold to
George W. Hume

Sheriff's Sale.

Connecticut Mutual Life
Insurance Company

On Order of Sale.

vs.
Abram Wolford.

Court Common Pleas, Union Co., O.

BY virtue of the above stated writ to me directed from the Court of Common Pleas, of Union County, Ohio, I will offer for sale at the north door of the Court House in Marysville, Ohio, on

SATURDAY, SEPTEMBER 21, 1889,

at or about the hour of one o'clock, p. m., on said day, the following described real estate, to-wit: Situated in the township of Allen, County of Union, and State of Ohio, and bounded and described as follows: and known as part of survey No. 15,309, bounded and described as follows:

Beginning at a stone where the southerly line of the A. and G. W. Railway lands cross the line formerly between J. H. Young and Isaac Mattox; thence with said former line of Young and Mattox, south $35\frac{1}{2}^{\circ}$ E. (correcting the course) 68 poles to a stone and bricks; thence north $35\frac{1}{2}^{\circ}$ W. 68 poles to a stone and stake in the line of the R. R. lands; thence with said line north 38° E. 15 poles to the beginning, containing six acres, more or less.

ALSO, a part of survey No. 15,309, and of survey No. 12,308, bounded and described as follows: Beginning at the starting point of the first tract described; thence south $35\frac{1}{2}^{\circ}$ E. 175 poles (correcting the course) to a stone in place of two hickories; thence N. $54\frac{1}{2}^{\circ}$ E. 39 50-100 poles to a stake and stone; thence $35\frac{1}{2}^{\circ}$ W. 184 poles to a stone in the line of the A. and G. W. R. R. lands; thence with this line south 38° W. 41 poles to the place of beginning, containing 44 acres, being 43 acres in Survey No. 15,309, and one acre in Survey No. 11,308, and making the total number of acres by said mortgage, 50.

Appraised at \$37.00 per acre.

Terms of sale, Cash.

THOMAS MARTIN,
Sheriff Union County, O.

Aug. 21, 1889.—pf 18.09.

Sheriff's Sale.

Connecticut Mutual Life
Insurance Company

On Order of Sale.

vs.

Abram Wolford.

Court Common Pleas, Union Co., O.

BY virtue of the above stated writ to me directed from the Court of Common Pleas, of Union County, Ohio, I will offer for sale at the north door of the Court House in Marysville, Ohio, on

SATURDAY, OCTOBER 26, 1889,

at or about the hour of one o'clock, p. m., on said day, the following described real estate, to-wit: Situated in the township of Allen, County of Union, and State of Ohio, and bounded and described as follows: and known as part of survey No. 15,309, bounded and described as follows:

Beginning at a stone where the southerly line of the A. and G. W. Railway lands cross the line formerly between J. H. Young and Isaac Mattox; thence with said former line of Young and Mattox, south $35\frac{1}{2}^{\circ}$ E. (correcting the course) 68 poles to a stone and bricks; thence north $35\frac{1}{2}^{\circ}$ W. 68 poles to a stone and stake in the line of the R. R. lands; thence with said line north 38° E. 15 poles to the beginning, containing six acres, more or less.

ALSO, a part of survey No. 15,309, and of survey No. 12,308, bounded and described as follows: Beginning at the starting point of the first tract described; thence south $35\frac{1}{2}^{\circ}$ E. 175 poles (correcting the course) to a stone in place of two hickories; thence N. $54\frac{1}{2}^{\circ}$ E. 39 50-100 poles to a stake and stone; thence $35\frac{1}{2}^{\circ}$ W. 184 poles to a stone in the line of the A. and G. W. R. R. lands; thence with this line south 38° W. 41 poles to the place of beginning, containing 44 acres, being 43 acres in Survey No. 15,309, and one acre in Survey No. 11,308, and making the total number of acres by said mortgage, 50.

Appraised at \$37.00 per acre.

Terms of sale, Cash.

THOMAS MARTIN,
Sheriff Union County, O.

Sep. 25, 1889.—pf 18.09.

Sheriff's Sale.

Anthony Middlesworth }
vs. William Whitley } On Vendl Exponas.

Court of Common Pleas, Union County, Ohio.

BY virtue of the above stated writ to me directed from the Court of Common Pleas of Union county, Ohio, I will offer for sale at the north door of the Court House, in Marysville, Ohio, on

Saturday, November 2, 1889,

at or about the hour of one o'clock p. m., on said day, the following described real estate, to-wit:

Situated in the township of Jackson, county of Union and state of Ohio, and bounded and described as follows: Being part of survey No. 9919, in the name of Thomas Miller in Virginia Military district. Beginning at the northwest corner of said survey; thence north 80 degrees east, with the north line of said survey, to a stake in the said north line, one-half distance from said original corner to the corner of A. Temple's land, known and described by a stake in said north original survey line; thence in a southerly direction and parallel with the west original line to the middle of Rush Creek; thence up the creek with the meanders thereof to the east line of James Bermick's survey No. 9919, and in the west line of said Miller survey; thence with said west line of Miller's survey in a westerly direction, and passing the corner of Bermick's and Schmsbraugh's survey, to the beginning, containing 25 acres more or less.

Appraised at \$40 per acre.

Terms of sale, cash.

THOS. MARTIN,

Sheriff Union County, Ohio.

P. R. KERR, Attorney.

Sept. 30, 1889. p. f. \$16.25.

Sheriff's Sale.

V. T. Hill }
vs. John T. Moore et al } On Order of Sale.

Court of Common Pleas, Union County, O.

BY virtue of the the above stated writ to me directed from the Court of Common Pleas, of Union County, Ohio, I will offer for sale at the north door of the Court house, in Marysville, Ohio, on

SATURDAY, NOVEMBER 23, 1889,

at or about the hour of one o'clock, p. m., on said day, the following described real estate, to-wit:

Situated in the township of Paris, county of Union and State of Ohio, and described as follows: In Survey No. 1913 beginning at a hickory in the south line of said survey; thence with said line south 80° 15' east 45 1/2 poles to two stakes southeast corner of said survey; thence with the east line of said survey north 8° 45' west 80 poles to a stone; thence south 80° 15' west 43 1/4 poles to a stake in Tobias Beightler's line, now Scott and Roney's; thence with their line passing his corner south 8° 15' east 80 poles to the beginning, excepting so much of said land as is south of the old Bellefontaine road sold to Peter Staley, and being about one acre, leaving 20 and 100-160 acres.

Also, another tract in same Survey beginning at a stone in the east line of said Survey northeast corner of the above named tract; thence with the east line of said Survey north 9° west 38 10-100 poles to a stone in said line; thence south 80 west 42 poles to a stone in said Beightler's line and said corner of above lot; thence with said line south 9° east 38 10-100 poles to a stone corner to said tract; thence with said line north 80° east 42 poles to the beginning, containing 10 acres, more or less.

Also, a house and lot in Marysville, Union county, and State of Ohio, being in lot No. 330 or 313 of Robinson's Addition.

Farm land appraised at \$5,500.00.

House and lot appraised at \$2000.00.

Terms of sale, cash.

THOMAS MARTIN,

Sheriff U. C. O.

J. W. ROBINSON, Attorney

October 23, 1889w5

*Settled
by J. Moore*

Sheriffs Sale.

Charles Steinbeck
vs.
Wm. E. Newhense, et al } *Order of Sale.*
Court Common Pleas, Union Co, Ohio

BY VIRTUE of the above stated writ to me directed from the Court of Common Pleas, of Union county, Ohio, I will offer for sale at the north door of the Court House, in Marysville, Ohio, on

SATURDAY, DECEMBER 28, 1889.

at or about the hour of one o'clock p. m., on said day, the following described real estate, to wit: Situated in the township of Leesburg, county of Union and State of Ohio, and bounded and described as follows: Being in Survey 569, beginning at a stone in the center of a road southeasterly corner to John McComb's lot of 39 acres in said survey; thence with said John McComb's line (true meridian course) north $11\frac{1}{4}^{\circ}$ east 183 poles to a stone and pieces of brick, said stone being in the line of B. E. McComb's land; thence with his line south $81\frac{1}{2}^{\circ}$ east 35 40-100 poles to a stone, witness a small hickory southeast three feet; thence south $13\frac{1}{4}^{\circ}$ west 179 poles to a stake in the center of a road $6\frac{1}{2}$ feet north $89\frac{1}{2}^{\circ}$ from the north-west corner of Florence E. and C. A. Hill's lot of 42 acres; thence with the center of said road south $89\frac{1}{2}^{\circ}$ west 36 60-100 poles to the place of beginning, containing 40 acres, more or less.

Appraised at \$30.00 per acre.

Terms of sale cash.

THOMAS MARTIN,
Sheriff Union County, Ohio.
J. HIPPLE, Attorney.
November 27, 1889-51-pf\$12.

Sheriff's Sale.

Anthony Middlesworth }
vs. } On Vendi Exponas.
William Whitley }

Court of Common Pleas, Union County, Ohio.

BY virtue of the above stated writ to me directed from the Court of Common Pleas of Union county, Ohio, I will offer for sale at the north door of the Court House, in Marysville, Ohio, on

Saturday, November 2, 1889,

at or about the hour of one o'clock p. m., on said day, the following described real estate, to-wit:

Situated in the township of Jackson, county of Union and state of Ohio, and bounded and described as follows: Being part of survey No. 9919, in the name of Thomas Miller in Virginia Military district. Beginning at the northwest corner of said survey; thence north 80 degrees east, with the north line of said survey, to a stake in the said north line, one-half distance from said original corner to the corner of A. Temple's land, known and described by a stake in said north original survey line; thence in a southerly direction and parallel with the west original line to the middle of Rush Creek; thence up the creek with the meanders thereof to the east line of James Bermick's survey No. 9919, and in the west line of said Miller survey; thence with said west line of Miller's survey in a westerly direction, and passing the corner of Bermick's and Schasbraugh's survey, to the beginning, containing 25 acres more or less.

Appraised at \$40 per acre.

Terms of sale, cash.

THOS. MARTIN,
Sheriff Union County, Ohio.
P. R. KERR, Attorney.
Sept. 30, 1889. p. f. \$16.25.

Sheriff's Sale.

Court of Common Pleas, Greene Co. O.

SAMUEL HOLMES

vs. } On Vendit Exponas.

MARGARET PAINE et. al.

BY virtue of the above stated writ to me directed from the Court of Common Pleas of Greene County, Ohio, I will offer for sale at the north door of the Court House in Marysville, Ohio, on

SATURDAY, Sept. 28th. 1889,

at or about the hour of one o'clock p. m., on said day, the following described real estate to-wit: Situated in the township of Union, County of Union and State of Ohio, and bounded and described as follows:

The undivided one-third of the following described real estate, situated in the township of Union, County of Union, State of Ohio, being part of military survey No. 5263, beginning at a stake in the east side of Treacles Creek, corner to the dower lot of Eunice G. Humphries, thence S 68 1/4 degs., E 17 72-100 poles to stone; thence N 73 1/4 degs., E 106 feet to a stake in George Riddle's line. Corner to Nicholas Burnham's land; thence N 38 1/2 degs W 50 40-100 poles to stake corner to said Riddle's land; thence E 73 1/4 W 107 80-100 poles to a stake in the old creek channel; thence southeast wadly with the line of said dower lot of said Eunice G. Humphries to the Beginning, Containing 33 acres more or less; 2nd the undivided one third of the following described premises, Situate in the Township of Union, County of Union, Ohio, being part of Virginia Military Survey Nos. 7492--9461 and 5235. Beginning at a stake in the west line of survey No 5235, and south east corner of 5708; thence N 78 1/4 W 80 poles to the centre of the Urbana road (now called the Milford and Irwin Station pike) thence with the centre of said road S 41 W 3 poles thence S 68 1/4 E 198 28-100 poles to a stake in the east side of Treacles creek; thence N 15 1/4 W 34 15-100 poles. Crossing the new channel of said creek to a stake in the bed of the old channel; thence N 5 1/2 W 7 poles to the center of the new channel; thence with the new channel N 13 1/4 W 76 poles N 70 1/4 W 33 40-100 poles witness a stake on the south bank of the creek; thence S 18 W 42 20-100 poles to a stake; thence N 72 W 35 65-100 poles to the west line of Survey No 5263 thence S 1/4 E 29 20-100 poles to the Beginning Containing 47 acres. Said entire undivided tract of 47 acres being Subject to the Life estate of Eunice G. Humphries; the undivided one third of the 1st described tract appraised at \$495.00 the undivided one third of the 2nd described tract subject to the dower estate of Eunice G. Humphries appraised at \$470.00.

Terms of sale, Cash.

THOMAS MARTIN,

Sheriff Union County, Ohio.

T. L. MAGRUDER, Attorney.

Sheriff's Sale.

V. T. Hill

vs.

John T. Moore et al

} On Order of Sale.

Court of Common Pleas, Union County, O.

BY virtue of the the above stated writ to me directed from the Court of Common Pleas, of Union County, Ohio, I will offer for sale at the north door of the Court house, in Marysville, Ohio, on

SATURDAY, NOVEMBER 23, 1889,

at or about the hour of one o'clock, p. m., on said day, the following described real estate, to-wit:

Situated in the township of Paris, county of Union and State of Ohio, and described as follows: In Survey No. 1913 beginning at a hickory in the south line of said survey; thence with said line south 86° 15 east 45 1/2 poles to two sugars southeast corner of said survey; thence with the east line of said survey north 8° 45 west 80 poles to a stone; thence south 80° 15 west 43 1/4 poles to a stake in Tobias Beightler's line, now Scott and Roney's; thence with their line passing his corner south 8° 15 east 80 poles to the beginning, excepting so much of said land as is south of the old Bellefontaine road sold to Peter Staley, and being about one acre, leaving 20 and 100-100 acres.

Also, another tract in same Survey beginning at a stone in the east line of said Survey northeast corner of the above named tract; thence with the east line of said Survey north 9° west 38 10-100 poles to a stone in said line; thence south 80 west 42 poles to a stone in said Beightler's line and said corner of above lot; thence with said line south 9° east 38 10-100 poles to a stone corner to said tract; thence with said line north 30° east 42 poles to the beginning, containing 10 acres, more or less.

Also, a house and lot in Marysville, Union county, and State of Ohio, being in lot No. 230 or 313 of Robinson's Addition.

Farm land appraised at \$55.00 per acre.

House and lot appraised at \$2000.00.

Terms of sale, cash.

THOMAS MARTIN,

Sheriff U. C. O.

J. W. ROBINSON, Attorney

October 23, 1889w3

Settled

Sheriff's Sale.

Connecticut Mutual Life
Insurance Company
vs.

Abram Wolford.

On Order of Sale.

Court Common Pleas, Union Co., O.

BY virtue of the above stated writ to me directed from the Court of Common Pleas, of Union County, Ohio, I will offer for sale at the north door of the Court House in Marysville, Ohio, on

SATURDAY, DECEMBER 21, 1889,

at or about the hour of one o'clock, p. m., on said day, the following described real estate, to-wit: Situated in the township of Allen, County of Union, and State of Ohio, and bounded and described as follows: and known as part of survey No. 15,309, bounded and described as follows:

Beginning at a stone where the southerly line of the A. & G. W. Railway lands crosses the line formerly between J. H. Young and Isaac Mattox, south $35\frac{1}{4}^{\circ}$ East (correcting the course) 68 poles to a stone and bricks; thence S. 53° west parallel with the railroad lands 15 poles to a stone and brick; thence north $35\frac{1}{4}^{\circ}$ west 68 poles to a stone and stake in the line of the R. R. lands; thence with said line north 38° E. 15 poles to the beginning, containing six acres, more or less.

ALSO, another tract of land in the same survey No. 15,309, and survey No. 12,308, and beginning at the same corner; thence south $35\frac{1}{4}^{\circ}$ east $173\frac{1}{2}$ poles (correcting the course) to a stone in the place of two picket-ories; thence north 54° east 29 50-100 poles to a stake and stone; thence north $35\frac{1}{4}^{\circ}$ west 184 poles to a stone in the line of the A. and G. W. railroad lands; thence with this line south 38° west 41 poles to the place of beginning, containing 44 acres of land, 43 acres being in Survey No. 15,309, and one acre in Survey No. 12,308.

Appraised at \$22.00 per acre.

Terms of sale, Cash.

THOMAS MARTIN,
Sheriff Union County, O.

November 20, 1889.—5t-pf 18.00.

Sheriff's Sale.

Henry Lee

vs.

John M. Lee, adm'r of
Jno. J. McKelvey, et al.

On order of Sale
Dock P. Page
218.

Court of Common Pleas, Union Co., O.

BY virtue of the above stated writ to me directed from the Court of Common Pleas, of Union County, Ohio, I will offer for sale at the north door of the Court House, in Marysville, Ohio, on

Saturday, January 18, 1890,

at or about the hour of one o'clock, P. M., on said day, the following described real estate, to-wit: Situated in the township of Dover, County of Union and state of Ohio, and bounded and described as follows:

In survey No. 5497, being seventeen acres and seventy rods off the north side of the following described lands, it being part of lot No. 10 in said survey, and in the north-east corner of said lot No. 10; beginning in the line of John J. McKelvey's; thence north 81° degrees east, 65 poles to a stone in the cross road; thence south 9° degrees east, 75 poles to a stone in the road; thence south 81° degrees west, 65 poles to a stone; thence north 9° degrees west, 75 poles to a stone, it being the place of beginning, containing 30 acres and 75 rods more or less.

Appraised at \$30.00 per acre.

Terms of sale, Cash.

THOMAS MARTIN,
Sheriff Union Co., O.

W. W. MERCHANT, Attorney.
December 18, 1889-w5.—pf 14.00.

\$22.00

J. J. Arthur

Sheriff's Sale.

[Docket T. Page 6185.]

Hugh C. Stewart }
vs } On Order of Sale in
Alex' der Stewart et al } Partition.
Court of Common Pleas, Union Co., O.

BY virtue of the above stated writ to me directed from the Court of Common Pleas, of Union county, Ohio, I will offer for sale at the north door of the Court House, in Marysville, Ohio, on

SATURDAY, FEBRUARY 1, 1890,

at or about the hour of one o'clock, p. m. on said day, the following described real estate, to-wit:

Situated in the townships of Dover and Paris, county of Union and State of Ohio, and bounded and described as follows: Beginning part of Survey No. 5497, beginning at a stake, corner to Copeland's Survey; thence north $82\frac{1}{2}^{\circ}$ east 156 poles to a stone; thence north 9° west 238 $\frac{1}{2}$ poles to a hickory, ash and beech; thence south 81° W 156 poles to a hickory and beech; thence south 9° east 253 $\frac{1}{2}$ poles to the beginning, containing 241 $\frac{1}{4}$ acres, more or less.

Also ANOTHER TRACT OF LAND—Situate in the county of Union and State of Ohio, and in Virginia Military Survey No. 4072 in the name of Elizabeth Rickman, bounded and described as follows: Beginning at a stone in the county road at the corner of land conveyed by T. W. Powell to Stewart and Dyar; thence running south 81° 38' west 28 4-10 poles in the center of said road to a stone; thence north $8\frac{1}{4}^{\circ}$ west 273 $\frac{1}{4}$ poles to a stone; thence north 81° 56' east 83 2-10 poles to a stone; thence south $8\frac{1}{4}^{\circ}$ east 273 $\frac{1}{4}$ poles to the place of beginning, containing 151 $\frac{1}{4}$ acres of land, more or less.

Also ANOTHER TRACT OF LAND—Situated in the county of Union and State of Ohio and in Survey No. 5505, beginning at a stone and pieces of brick in the original east line of said Survey and north-east corner of a lot containing 89 135-160 acres sold by R. L. Broome to Presley Said; thence with the north line of Said's land south 80° 24' west 149 poles to a stake his north-west corner and in the east line of a lot of sixty-three acres now owned by William S. Ralston; thence with his said line and the east line of a lot of 63 acres now owned by John H. Stewart, north 11° 15' west 96 77-100 poles to a white ash, fallen beech, ash and water beech in the original north line in said survey; thence with said line correcting the course thereof north 81° 45' east 154 1-5 poles to a stake and stone at the original lines and in the place of a beach and sugar tree fallen; thence with the original east line of said survey, correcting the course thereof south 8° 4' east 93 27-150 poles to the beginning, containing 89 135-160 acres more or less, excepting from said 89 135-160 acres above described 6 $\frac{1}{2}$ acres sold by said Stewart to David Shuler and Clarinda Shuler by deed dated November 19th, 1881.

Also THE FOLLOWING DESCRIBED PREMISES: Situate in the same county and State, bounded and described as follows: Part of Survey No. 5505, beginning at three beeches, the original north-west corner; thence south 10° east 93 poles to a sugar tree and two beeches; thence north 80° east 106 poles to a sugar tree and two beeches; thence north 10° east 96 2-21 poles to a white ash, and water beech; thence south 80° west 106 poles to the beginning, containing 63 acres more or less.

Appraised as follows, to-wit:
First described tract clear of dower of 241 $\frac{1}{4}$ acres, at \$2,660.00.

Second described tract clear of dower of 151 $\frac{1}{4}$ acres, at \$2,600.00.

Third described tract clear of dower, at \$2,850.00.

Terms of Sale—One-third cash in hand on day of sale; one third in one year and one third in two years. Deferred payments to be secured by mortgage on premises sold.

THOMAS MARTIN,
Sheriff Union County, Ohio.

PORTER & PORTER, attorneys.

January 1, 1890-5w

Sheriff's Sale.

Docket P. Page 219.

Katharine Snodgrass }
vs } On Order of Sale.
Kate Pollitt.

Court Common Pleas, Union Co., O.

BY virtue of the above stated writ to me directed from the Court of Common Pleas, of Union County, Ohio, I will offer for sale at the north door of the Court House in Marysville, Ohio, on

SATURDAY, FEBRUARY 11, 1890,

at or about the hour of one o'clock, p. m., on said day, the following described real estate, to-wit: Situated in the township of Union, County of Union, and State of Ohio, and bounded and described as follows: In the village of Milford Center, county of Union and State of Ohio, and being the east half of lot No. 28, known as the old M. E. parsonage in said village.

Appraised at \$500.00.

Terms of sale, Cash.

THOMAS MARTIN,

Sheriff Union County, O.

JOHN M. BRONNICK, Attorney.

January 1st, 1890-St-pf\$9.50.

22

Printed for
30 22

Printed for
\$2 50

Sheriff's Sale.

vs
Baldwin, et al } On Order of Sale.
Common Pleas, Union County, O.
the of the the above stated writ to me
directed from the Court of Common
Union County, Ohio, I will offer
at the north door of the Court
Marysville, Ohio, on

FRIDAY, FEBRUARY 15, 1890,

at or about the hour of one o'clock, p. m.,
said day, the following described real
estate, to-wit:
Situated in the township of Jackson,
of Union and State of Ohio, and
bounded and described as follows:
Beginning at the center of Rush Creek, south-
west corner of lands now owned by John M.
Rosenberry; thence westerly with the line of
said land, 35 7-10 poles to a stone in
the center of Rush Creek; thence south 12°
east 107 1/2 poles to a stone in
the center of Rush Creek; thence north 78°
east 30 15-100 poles to a stone, northeast corner of
Rosenberry land; thence north 78° east
poles to the center of Rush Creek; thence
down said creek with the meander-
line thereof to the place of beginning, con-
taining 4 3/4 acres of land, more or less.
Appraised at \$45.00 per acre.
Terms of sale, cash.

THOMAS MARTIN,
Sheriff U. C. O.

J. L. CAMERON, attorney. January 15, 1890-15

Produce 13 00

Sheriff's Sale.

C. W. Marshall, }
vs } On Order of Sale.
Martin Connor, et al.
Docket P. Page 221.

Court of Common Pleas, Union Co., O.

BY VIRTUE of the above stated writ to me
directed from the Court of Common
Pleas of Union County, Ohio, I will offer for
sale at the north door of the Court House in
Marysville, Ohio, on

SATURDAY, FEBRUARY 15, 1890,

at or about the hour of one o'clock, p. m., on
said day, the following described real estate,
to-wit: Situated in the township of Union,
county of Union and State of Ohio, and
bounded and described as follows: Being on
Lacey Creek in Military Survey No. 10338
and 8415: Beginning at a stone northeast
corner to the tract; thence south 80° west
127 32-100 poles to a stone; thence south 8°
east 124 poles to a stake on the north side of
creek; thence down the creek with meander-
ings thereof to a point opposite a stone
planted on the south side of the creek 80
poles; thence south 25° west 39 24-100 poles to
a stake in the center of the road or pike
65 84-100 poles to a stake; thence north 1°
west 143 poles to the beginning. Containing
100 acres more or less.

Appraised at \$10.00 per acre.
Terms of sale, cash.

THOMAS MARTIN,
Sheriff Union County, Ohio.

PORTER & PORTER, Attorneys.

Produce 12 50 January 15, 1890-15

Sheriffs Sale.

Timothy Enhey, }
vs } On Order of Sale.
Eva Moore, et al

Court Common Pleas, Union Co, Ohio

BY VIRTUE of the above stated writ to
me directed from the Court of Common
Pleas, of Union county, Ohio, I will offer for
sale at the north door of the Court House, in
Marysville, Ohio, on

SATURDAY, FEBRUARY 22, 1890,

at or about the hour of one o'clock p. m., on
said day, the following described real estate,
to-wit: Situated in the township of Jackson,
county of Union and State of Ohio, and
bounded and described as follows: Being
part of Survey No. 10240 Virginia Military
lands, located in the name of Wallace and
Watts and bounded as follows: Beginning
at a stone in the center of the Bowen road
11 92-100 rods eastwardly from a stone and
pieces of creek, north-west corner of H. L.
VanHoutand, and thence north 10° 3/4 west
134 14-100 rods to a stone; thence north 79°
east 11 91-100 rods to a stone; thence south
10 1/4 east 134 28-100 rods to a stone in the center
of the Bowen road aforesaid; thence
south 79° west 11 91-100 rods to the place of
beginning, containing ten acres more or less,
but subject to all legal highways.

Appraised at \$5.00 per acre.
Terms of sale, cash.

THOMAS MARTIN,
Sheriff Union County, Ohio.
Schofield & Schofield, Attorneys.

Produce 12 00

23

Produce 30 80

Produce 100 00

31

Produce 30 80

26 80

Produce 12 50

Produce 35 00

Sheriff's Sale.

Docket P, Page 219.

Elizabeth Dickerson }
vs. } On Order of Sale.
Winget Harriman, et al. }

Court of Common Pleas, Union County, Ohio.

BY virtue of the above stated writ to me directed from the Court of Common Pleas of Union county, Ohio, I will offer for sale at the north door of the Court House, in Marysville, Ohio, on

Saturday, February 8, 1890,

at or about the hour of one o'clock p. m., on said day, the following described real estate, to-wit:

Situated in the township of Jackson, county of Union and state of Ohio, and bounded and described as follows: Part of survey No. 9922: beginning at a point in the east line of the village of Essex and in the center of Marion street; thence with the Rush creek gravel road north 48 degrees east 35 poles to a stone, 10 feet north of the center line of said road, and southwest corner to lot No. 3 of the sub-division of the Henry Baldwin estate; thence with the west line of lot No. 3 north $9\frac{1}{2}$ degrees west 88 poles to a stone, corner to lot No. 3; thence with another line of lot No. 3 south $80\frac{1}{2}$ degrees west 41 poles to a stone, another corner to lot No. 3, and in the east line of lot No. 2; thence with the east line of lot No. 2 south $9\frac{1}{2}$ degrees east 49 poles to a stone, corner to lot No. 2; thence with another line of lot No. 2 south $80\frac{1}{2}$ degrees west $46\frac{1}{2}$ poles to a point in the Richwood, Essex and LaRue gravel road, from which a stone is planted bears south 40 feet; thence with a line of the dower estate of Edith Baldwin $39\frac{1}{2}$ poles to a stone planted on the north margin of a dike, formerly the center of the Rush creek road; thence north $86\frac{1}{2}$ poles to the east line of the village of Essex; thence north 72 degrees east 41 poles, with the center of Marion street, to the beginning; containing 43 acres, excepting lots No. 3, 13, 14, 15, 16, 17, 18, 19, 20, 21, 22, 23, 24, 25, 26 and 27 in the village of Essex, also the street and alleys in said village lying north of Marion street.

Appraised at \$50.00 per acre.
Terms of sale, cash.

THOMAS MARTIN,
Sheriff Union County, Ohio.
S. S. GARDINER, Attorney.
Jan. 9, 1890.—p. f. 5

Sheriff's Sale.

J. M. BRODRICK, attorney.
V. S. Masruder, Guar'n &c }
vs. } Order of Sale.
George Caldwell, et al }

Court of Common Pleas, Union County, O.

BY virtue of the above stated writ to me directed from the Court of Common Pleas, of Union County, Ohio, I will offer for sale on the premises, in Union township, on

SATURDAY, APRIL 12, 1890,

at or about the hour of one o'clock, p. m., on said day, the following described real estate, to-wit: Situated in the township of Union, County of Union and State of Ohio, and in the Virginia Military District, and bounded and described as follows:

Part of surveys Nos. 4735 and 6312, beginning at a stone in the Post Road, one of the corners of a tract of land containing seventy seven acres conveyed by Charles and Martha J. Fullington to William Howard on the 21st day of March, 1864, and in the line of James C. Miller, Jr.'s, land; thence in the said Miller line south 44° east 114 8-10 poles to a stone corner of said Miller's land and fifty feet from the center of the railroad connecting Springfield and Delaware; thence north 33° east 74 68-100 poles to a stone corner of Ransom Tarpening's lot; thence with his line north 38° west 23 6-10 poles to a stake; thence north 32° east 16 75-100 poles to a stake; thence south 58° east 9 68-100 poles to a stake; thence north 32° east 10 68-100 poles to a stake in the center of the State road; thence with the road north 58° west 22 poles to a stone; thence north 88° west 20 4-10 poles to a stone in the center of the Milford road, one of the corners of the said tract of 77 acres above mentioned; thence with one of its lines and same course (north 88°) west 41 83-100 poles to a stone on the north bank of Treacles creek; thence south $60\frac{1}{2}^{\circ}$ west 47 32-100 poles with the Post road to the beginning, containing fifty-one acres and seventy poles of land, be the same more or less, excepting therefrom so much of the above described premises as are now occupied by the Methodist church, but said lot not to exceed one quarter of an acre and not to contain any portion of the lot now owned by Elizabeth Heminger.

Appraised at \$50.00 per acre.

TERMS OF SALE: One-third cash on day of sale, one-third in nine months and one-third in eighteen months. Deferred payments to bear interest at 6 per cent., secured by mortgage on the premises.

THOMAS MARTIN,
Sheriff Union County, O.

Satisfied

George S. Dickerson
\$34.00

Duncan
McLain
15-39

not for
in Bed

Printed Feb 20 25

Sheriffs Sale.

COLE & BALES, Attorneys.
Robert E. Robinson }
vs. } On order of Sale.
George C. Wilcox, et al.

Court Common Pleas, Union Co, Ohio

BY VIRTUE of the above stated writ to me directed from the Court of Common Pleas, of Union County, Ohio, I will offer for sale at the north door of the Court House, in Marysville, Ohio, on

SATURDAY, APRIL 5, 1890.

at or about the hour of one o'clock, p. m., on said day, the following described real estate, to-wit:

Situated in the township of Darby, county of Union and State of Ohio, and bounded and described as follows: Beginning at a stone in the center of the Marysville and Unionville Gravel Road, twelve feet from the northeast corner to William Benson's lot; thence parallel with Benson's and Ferguson's north lines (courses corrected) north 67° west 28 poles to a stone, northwest corner to Daniel Ferguson's land; thence with his line south 20½° west 36½ poles to low water mark on Big Darby Creek, (witness a bunch of willows); thence up Darby Creek with the meanderings thereof at low water mark to the south east corner of George C. Wilcox land, (witness a burr oak and ash); thence with the Wilcox line north 57° east 34 poles to a stone and brick in the line of William Robinson's land; thence south 67° east 48½ poles to the center of said Gravel road; thence south 30½° west 78-100 poles to the beginning, containing 6¼ acres, more or less. Subject to all legal highways.

Appraised at \$83.33 per acre.

Terms of sale, Cash.

THOMAS MARTIN,
Sheriff Union County, Ohio
March 5, 1890-5w

Printed fee 16 00

Sheriff's Sale.

F. T. ARTHUR, attorney.

P. Cunco, }
vs. } On Order of Sale.

Richard Mayfield, et al }
Court of Common Pleas, Union Co., O.

BY VIRTUE of the above stated writ to me directed from the Court of Common Pleas, of Union County, Ohio, I will offer for sale at the north door of the Court House, in Marysville, Ohio, on

SATURDAY, APRIL 12, 1890.

at or about the hour of one o'clock, p. m., on said day, the following described real estate, to-wit: Situated in the township of Leesburg, County of Union, and State of Ohio, and bounded and described as follows: Beginning at a stone in the center of the Pharisburg and Delaware road and south-westerly corner to lot No. 100 in Leedom's addition to Magnetic Springs; thence with the west line of said addition north 14° east 118-39-100 poles to a stone in the south margin of Magnetic Avenue; thence with the south margin of said Avenue north 57° west 39-40-100 poles to a stake in the center of a hedge in Hoskins' line; thence with Hoskins' line in said Hedge south 12½° west 3 poles to a stone; thence — 13° west 33-75-100 poles to a stone in the center of said Pharisburg and Delaware road; thence south 42½° east 39-48-100 poles to the place of beginning, containing 27-35-100 acres of land, more or less.

Appraised at \$23.00 per acre.

Terms of sale, cash.

THOMAS MARTIN,
Sheriff Union County, Ohio.
March 12, 1890-3w

Printed fee 13 00

Sheriff's Sale.

F. T. ARTHUR, Attorney.

Said & Dodds }
vs. } On Order of Sale.
Solomon Fish, et al

Court of Common Pleas, Union Co., O.

BY virtue of the above stated writ to me directed from the Court of Common Pleas, of Union County, Ohio, I will offer for sale at the north door of the Court House in Marysville, Ohio, on

SATURDAY, APRIL 12, 1890.

at or about the hour of one o'clock p. m., on said day, the following described real estate, to-wit: Situated in the township of Millcreek county of Union and State of Ohio, and bounded and described as follows: Known and being in the Virginia Military District No. 2908, beginning at the south-east corner of George Freshwater's land at a stone in the line of P. Said's land; thence southerly with said line 42-13-16 rods to the center of the road westerly 72¼ rods to a stake; thence westerly 42-13-16 rods to a stake in the line of George Freshwater's land; thence easterly with said line to the place of beginning, containing 19½ acres of land, more or less.

Appraised at \$40.00 per acre.

Terms of Sale, cash.

THOMAS MARTIN,
Sheriff Union County, Ohio.

26 00

Printed fee 12 00

Satisfied

*age & Dickins
4 00*

*Ducan
McLain*

15-35

*not sold
m. Bedders*

no fee 20 25

Sheriff's Sale.

F. T. ARTHUR, Attorney.
Said & Dodds }
vs } On Order of Sale.
Solomon Fish, et al }

Court of Common Pleas, Union Co., O.

BY virtue of the above stated writ to me directed from the Court of Common Pleas, of Union County, Ohio, I will offer for sale at the north door of the Court House in Marysville, Ohio, on

SATURDAY, MAY 17, 1890,

at or about the hour of one o'clock p. m., on said day, the following described real estate, to-wit: Situated in the township of Miller, county of Union and State of Ohio, and bounded and described as follows: Known and being in the Virginia Military District No. 2988, beginning at the south-east corner of George Freshwater's land at a stone in the line of P. Said's land; thence southerly with said line 42 13-16 rods to the center of the road westerly 72 3/4 rods to a stake; thence westerly 42 13-16 rods to a stake in the line of George Freshwater's land; thence easterly with said line to the place of beginning, containing 19 1/2 acres of land, more or less.

Appraised at \$40.00 per acre.

Terms of Sale, cash.

THOMAS MARTIN,
Sheriff Union County, Ohio.

April 16, 1890

Prmls for 17

Sheriff's Sale.

W. W. MERCHANT, attorney.
Sarah H. Sutton }
vs } On Order of Sale.
Delmore Snodgrass et al }

Court of Common Pleas, Union Co., O.

BY me directed from the Court of Common Pleas, of Union County, Ohio, I will offer for sale at the north door of the Court House in Marysville, Ohio, on

SATURDAY, MAY 17, 1890,

at or about the hour of one o'clock, p. m., on said day, the following described real estate, to-wit: Situated in the township of Paris, County of Union, and State of Ohio, and bounded and described as follows: Part of Virginia Military Survey No. 3351, and part of In-Lot No. 49 in the Village of Marysville, Ohio, beginning at the south-east corner of In-Lot No. 49 in said village of Marysville, Ohio; thence with the south line of the same north 85° west 120 25-100 feet to the south-west corner of said lot in the east margin of Plum street; thence with the east line of said street north 2° east 35 25-100 feet; thence south 85° east 130 25-100 feet to the east line of said lot; thence with the same south 2° west 35 25-100 feet to the place of beginning being the whole of subdivision of said No. 5 of said In-Lot No. 49.

Appraised at \$1,100.

Terms of sale, cash.

THOMAS MARTIN,
Sheriff Union County, Ohio.

April 16, 1890—wpf\$12.25

Sheriff's Sale.

J. L. CAMERON, attorney.
Jane Maloney }
vs } Order of Sale in Partia
Mary Conway et al }

Court of Common Pleas, Union County, O.

BY virtue of the above stated writ to me directed from the Court of Common Pleas, of Union County, Ohio, I will offer for sale at the north door of the Court House in Marysville, Ohio, on

SATURDAY, MAY 17, 1890,

at or about the hour of one o'clock, p. m., on said day, the following described real estate, to-wit: Situated in the township of Union, County of Union and State of Ohio, and bounded and described as follows:

Near the village of Milford Center, beginning at a stake in the line of the State road, even with the east side of the Presbyterian meeting house; thence with said road easterly 56 feet to the stake which is the beginning corner; thence northerly in a parallel line with the east side of said meeting house and at right angles with the road 56 feet from the meeting house to Darby creek; thence with the meanderings down the creek to the corner of lands belonging to the heirs of Henry Burnham, deceased; thence southerly on a line of lands deeded by Jason Rice to Ruben Mahn, to the road; thence with the road to the beginning.

Appraised at \$550.00.

TERMS OF SALE: One-third cash on day of sale, one-third in one year and one-third in two years. Deferred payments to be secured by mortgage on the premises.

THOMAS MARTIN,
Sheriff Union County, O.

April 16, 1890-5tp\$15.

Sheriff's Sale.

P. R. KERR, Attorney.

Flora Hatcher, et. al., }
vs. } On Execution.
Robert McIntire, et. al.

Court of Common Pleas, Union County, O.

BY virtue of the above stated writ to me directed, from the Court of Common Pleas, of Union County, Ohio, I will offer for sale at the north door of the Court House in Marysville, Ohio, on

SATURDAY, JUNE 14, 1890.

at or about the hour of one o'clock, P. M., on said day, the following described real estate, to-wit: Situated in the township of York, County of Union, and State of Ohio, and bounded and described as follows:

Known as division No. 6, of Flora Hatcher, et. al.; beginning at a stone at the north east corner of H. Davis' land; thence with the east line of said land, S. 11° west 29 40-100 poles to a stone corner of said land in the center of a road; thence with the center of said road, south 79° east 20 80-100 poles to a stone, south-west corner to the lands of Griffith heirs; thence with the west line of said land north 11° east 71 20-100 poles to a stone corner of said land in the south line of Virgil Harris' land; thence with said line north 79° west 33 60-100 poles to a stone, corner of John W. McIntire's land; thence with a line of said land south 41° west 41 80-100 poles to a stone, corner of said land in the north line of said H. Davis' land; thence with said line south 79° east 12 32-100 poles to the beginning, containing 12 55-100 acres, more or less.

Appraised at \$31.00 per acre.

Terms of sale, cash.

THOMAS MARTIN,
Sheriff Union Co., O.

May 14, 1890 w⁵

Sheriff's Sale.

P. R. KERR, Attorney.

Flora Hatcher, et. al., }
vs. } On Execution.
Robert McIntire, et. al.

Court of Common Pleas, Union County, O.

BY virtue of the above stated writ to me directed from the Court of Common Pleas of Union county, Ohio, I will offer for sale at the north door of the Court House in Marysville, Ohio, on

SATURDAY JUNE 14, 1890.

at or about the hour of one o'clock, p. m., on said day, the following described real estate to wit: Situated in the township of York, County of Union and State of Ohio, and bounded and described as follows:

Known as Division No. 7, Griffith heirs; beginning at a stone in the center of a road and at the south west corner of J. W. Cahill's land; thence with the west line of the lands of J. W. Cahill and H. Worthington north 11° east 71 20-100 poles to a stake corner to said Worthington's land; thence with the north line of H. Worthington's land and the land of Virgil Harris, north 79° west 28 20-100 poles to a stone with east corner of the lands of Flora Hatcher et al.; thence with the east line of said land south 11° west 71 28-100 poles to a stone in the center of said road; thence with the center of said road, south 79° east 28 20-100 poles to the beginning, containing 12 50-100 acres more or less.

Appraised at \$33.00 per acre.

Terms of sale, cash.

THOMAS MARTIN,
Sheriff Union County, Ohio.

May 14th, 1890 w⁵

prints fine 1300

27

3/11/00
96666
99999

Wilton

prints fine 1430

Sheriff's Sale.

PORTER & PORTER, Attorneys.

Walter Brown

vs } On Order of Sale.

George Caldwell et al

Court of Common Pleas, Union Co., O.

BY VIRTUE of the above stated writ to me directed from the Court of Common Pleas, of Union county, Ohio, I will offer for sale at the north door of the Court House, in Marysville, Ohio, on

SATURDAY, MAY 24, 1890.

at or about the hour of one o'clock, p. m., on said day, the following described real estate, to-wit: Situated in the counties of Madison and Union and State of Ohio, and bounded and described as follows: Beginning at a stone and brick (two Burr Oaks from one root bears north $7\frac{1}{2}^{\circ}$ east 1 pole distant) north west corner to Survey No. 746; thence with the north line of said Survey south $88\frac{1}{2}^{\circ}$ east 65 32-100 poles to a stone north-east corner to said Survey and a corner of Survey No. 8415 north 27° east 180 poles to a stone south-west corner to Survey No. 9755; thence with the south line of said Survey south 86° east 121 36-100 poles (passing a stone at 128 75-100 poles) to the center of Little Darby creek; thence up the center of said creek as it now runs to a stake corner to Moses Caldwell's lot; thence with the line of said Caldwell's lot south $28\frac{1}{2}^{\circ}$ west 4 1-10 poles to a stone and brick on the south bank of said creek; thence south 56° 40' east 81 44-100 poles to the beginning, containing 243 acres, part of Survey No. 8415 and the whole of Survey No. 9755, being 117 acres in Union county and 126 acres in Madison county, excepting from said tract thirteen acres conveyed by George Caldwell to Martin Connor by deed in Union county, lying on south side of Post road and south side of Darby creek, and being the north-west corner of the tract described.

Appraised at \$55.00 per acre.
Terms of Sale.—One-third cash on day of sale; one-third in one year, and one-third two years.

THOMAS MARTIN

Sheriff of Union County, O.

April 23d, 1890—54-pts \$1800

Paulin fees 18⁰⁰

Sheriff's Sale.

ROBINSON & WOODBURN, Attorneys.

Amos Glover,

vs } On Order of Sale.

Samuel A. McAdow, et. al.,

Court of Common Pleas, Union Co., O.

BY VIRTUE of the above stated writ to me directed from the Court of Common Pleas, of Union County, Ohio, I will offer for sale at the north door of the Court House, in Marysville, Ohio, on

SATURDAY, JULY 5, 1890.

at or about the hour of one o'clock p. m., on said day, the following described real estate, to-wit: Situated in the township of York, county of Union and State of Ohio, and bounded and described as follows: In Survey No. 3239 and 2984, beginning at a stake in the southwest corner of Amon Davis' land; and the original east line of Survey No. 2984; thence with said line S. 83° W. 102 65-100 poles to a stone and, pieces of crock; broken pieces of crock in the center of the road; thence with the center of the road N. 70° 50' E. 102 5-10 poles to a stone and pieces of broken crock in the south line of Amon Davis' land; thence with said south line N. 82° 20' W. 65 4-10 poles to the beginning, containing 42 67-100 acres, more or less. Also, another tract of land in same township, county and state, and in same town-survey, beginning at a stone in the east line of survey No. 2984 and north 24° E. 116 60-100 poles from the S. E. corner of said survey, being the N. E. corner of said survey; thence with the north line of Faily Davis' land; thence with the north line of Faily Davis' land and in the east line of lot No. 9 of the subdivision of the said survey No. 2984; thence with the said line 34° E. 104 poles to a stone, S. W. corner of Amon Davis' land; thence with the south line of his land, S. 79° E. 99 6-10 poles to a stone, corner to said Amon Davis' land, and thence with said line S. 94° W. 97 4-10 poles to the beginning, containing 62 2-10 acres, more or less, and being the Samuel A. McAdow farm, so called.

Appraised at \$33.00.
Terms of sale, cash.

THOMAS MARTIN,

Sheriff Union County, Ohio.

June 4, 1890—w5.

Printed fees \$19.25

Sheriff's Sale.

25

P. R. KERR, Attorney.
 Flora Hatcher, et. al. }
 vs. } On Execution.
 Robert McIntire, et. al. }

Court of Common Pleas, Union County, O.
 BY virtue of the above stated writ to me directed, from the Court of Common Pleas, of Union County, Ohio, I will offer for sale at the north door of the Court House in Marysville, Ohio, on

SATURDAY, JUNE 14, 1890.

at or about the hour of one o'clock, P. M., on said day, the following described real estate, to-wit: Situated in the township of York, County of Union, and State of Ohio, and bounded and described as follows:

Known as division No. 6, of Flora Hatcher, et. al.; beginning at a stone at the north east corner of H. Davis' land; thence with the east line of said land, S. 11° west 29 40-100 poles to a stone corner of said land in the center of a road; thence with the center of said road, south 79° east 20 80-100 poles to a stone, south-west corner to the lands of Griffith heirs; thence with the west line of said land north 41° east 71 20-100 poles to a stone corner of said land in the south line of Virgil Harris' land; thence with said line north 79° west 33 60-100 poles to a stone, corner of John W. McIntire's land; thence with a line of said land south 11° west 41 80-100 poles to a stone, corner of said land in the north line of said H. Davis' land; thence with said line south 79° east 12 92-100 poles to the beginning, containing 12 53-100 acres, more or less.

Appraised at \$31.00 per acre.
 Terms of sale, cash.

THOMAS MARTIN,
 Sheriff Union Co., O.

May 14, 1890-5w

Sheriff's Sale.

J. L. CAMERON, attorney.

William Berger }
 vs. } On Vendi Exponas.
 George Shepper, et al. }

Court of Common Pleas, Union County, O.

BY virtue of the above stated writ to me directed from the Court of Common Pleas, of Union County, Ohio, I will offer for sale at the north door of the Court House in Marysville, Ohio, on

SATURDAY, JUNE 21, 1890.

at or about the hour of one o'clock, p. m., on said day, the following described real estate, to-wit: Situated in the township of Paris, County, of Union and State of Ohio, and bounded and described as follows:

Being Out Lot No. 28, in the village of Marysville, county of Union and State of Ohio, being fifty-seven and one-half feet front off the west side of the following described land to wit: Beginning at the west corner of the land sold by E. Green and wife to F. A. Reynolds on the 5th day of May, 1879; thence northerly on Southwick's east line and passing the corner to Robert Graham's line ten poles; thence on the south line of Robert Graham and Charles Mullen 150 1/2 feet to a stone; thence southerly ten poles to the north margin of South street 150 1/2 feet to the beginning, containing seventy-five poles.

Appraised at \$1200.
 Terms of sale, cash.

THOMAS MARTIN,
 Sheriff Union County, O.

May 21, 1890-5t.

Sheriff's Sale.

P. R. KERR, Attorney.

Flora Hatcher, et. al. }
 vs. } On Execution.
 Robert McIntire, et. al. }

Court of Common Pleas, Union County, O.

BY virtue of the above stated writ to me directed from the Court of Common Pleas of Union county, Ohio, I will offer for sale at the north door of the Court House in Marysville, Ohio, on

SATURDAY JUNE 14, 1890.

at or about the hour of one o'clock, p. m., on said day, the following described real estate to wit: Situated in the township of York, County of Union and State of Ohio, and bounded and described as follows:

Known as Division No. 7, Griffith heirs; beginning at a stone in the center of a road and at the south west corner of J. W. Cahill's land; thence with the west line of the lands of J. W. Cahill and H. Worthington north 11° east 71 20-100 poles to a stake corner to said Worthington's land; thence with the north line of H. Worthington's land and the land of Virgil Harris, north 79° west 28 20-100 poles to a stone with east corner of the lands of Flora Hatcher et al; thence with the east line of said land south 11° west 71 28-100 poles to a stone in the center of said road; thence with the center of said road, south 79° east 28 20-100 poles to the beginning, containing 12 50-100 acres more or less.

Appraised at \$33.00 per acre.
 Terms of sale, cash.

THOMAS MARTIN,
 Sheriff Union County, Ohio.

May 14th, 1890-5w

Sheriff's Sale.

PORTER & PORTER, ATTORNEYS.

Walter Brown

vs.

George Caldwell et al

On Order of Sale.

Court of Common Pleas, Union Co., O.

BY VIRTUE of the above stated writ to me directed from the Court of Common Pleas, of Union county, Ohio, I will offer for sale at the north door of the Court House, in Marysville, Ohio, on

SATURDAY, JULY 5, 1890,

at or about the hour of one o'clock, p. m., on said day, the following described real estate, to-wit: Situated in the counties of Madison and Union and State of Ohio, and and bounded and described as follows: Beginning at a stone and brick corner to Survey No. 746; thence with the north line of said Survey south $8\frac{1}{2}^{\circ}$ east 65 32-100 poles to a stone north-east corner to said Survey and a corner of Survey No. 8415 north 27° east 180 poles to a stone south-west corner to Survey No. 3755; thence with the south line of said Survey south $8\frac{1}{2}^{\circ}$ east 121 36-100 poles (passing a stone at 123 76-100 poles) to the center of Little Darby creek; thence up the center of said creek as it now runs to a stake corner to Moses Caldwell's lot; thence with the line of said Caldwell's lot south $28\frac{1}{4}^{\circ}$ west 41-10 poles to a stone and brick on the south bank of said creek; thence south $56^{\circ} 40'$ east 81 44-100 poles to the beginning, containing 248 acres, part of Survey No. 8415 and the whole of Survey No. 9755, being 117 acres in Union county and 131 acres in Madison county, excepting from said tract thirteen acres conveyed by George Caldwell to Martin Connor by deed in Union county, lying on south side of Post road and south side of Darby creek, and being the north-west corner of the tract described. Appraised at \$85.00 per acre.

TERMS OF SALE—One-third cash on day of sale; one-third in one year, and one-third in two years.

THOMAS MARTIN,

Sheriff of Union County, O.

June 4, 1900-51

Sheriff's Sale.

COLE & BALES, Attorneys.

Conn. Mutual Life Insurance Comp'y

vs.

Samuel Laird et al.

On Order of Sale.

Court of Common Pleas, Union Co., O.

BY virtue of the above stated writ to me directed from the Court of Common Pleas, of Union County, Ohio, I will offer for sale at the north door of the Court House in Marysville, Ohio, on

SATURDAY, JULY 5, 1890,

at or about the hour of one o'clock, p. m., on said day, the following described real estate, to-wit: Situated in the township of Dover, County of Union and State of Ohio, and bounded and described as follows: Known as part of Survey No. 5497, bounded and described as follows: Beginning at a stone (sugar cone) northwest corner of lot No. 10 of the sub-division of Survey No. 5497; thence with the east line of lot No. 20, N. 8° W. 29 poles to a stone; thence S. 82° W. 136 poles to a stone in the East line of said lot No. 20; thence with said line S. 8° E. 20 poles to a stone, beech and two hickories northwest corner to lot No. 13; thence with the north line of said lot N. 82° E. 47 poles to a stone near an ash and lynn; thence S. 8° E. 7 20-100 poles to a stone; thence N. 82° E. 89 poles to a stone in the east line of lot No. 13; thence with said line S. 8° E. 53 52-100 poles to a stone; thence N. 82° E. 72 poles to a stone; thence N. 8° W. 40 40-100 poles to a stone in the north line of said lot No. 10; thence with said line S. 82° W. 72 poles to the beginning, containing 48 acres and 40 poles more or less.

Appraised at \$31.00 per acre.

Terms of sale cash.

THOMAS MARTIN,

Sheriff Union County, Ohio.

June 4 1899-51

Printed for \$15.75

Sheriff's Sale.

J. L. CAMERON, Attorney.

E. B. Ferris,

vs.

Edmund Turner et al.

On Order of Sale in Partition.

Court of Common Pleas, Union County, O.

BY virtue of above stated writ to me directed from the Court of Com. Pleas of Union county, Ohio, I will offer for sale at the north door of the Court House in Marysville, Ohio, on

SATURDAY, JULY 5, 1890,

at or about the hour of one o'clock, p. m., on said day, the following described real estate, to-wit: Situated in the township of Paris, County of Union and State of Ohio, and bounded and described as follows: Part of Survey No. 5723, beginning at a stone in the center of the Bellefontaine road, corner of Cyrus Fulton's; thence with his east line and the county road No. 8° 10' W. 27 poles to a stake; thence on an easterly direction 16 poles; thence south 8° 10' E. 33 poles to the Bellefontaine road; thence with the center of said road 16 poles to the beginning, containing 3 acres, more or less. Being the same premises deeded to Fanny Lee by Frazier Taylor by deed, dated Oct. 30th, 1869, and recorded in book 33, pages 213 and 214 of Union County Records of Deeds.

Appraised at \$100, subject to the dower estate of Edmund Turner.

Terms of sale—One-third cash, one-third in one year, and one-third in two years.

THOMAS MARTIN,

Sheriff of Union County, Ohio.

June 4 1890—5w.

Sheriff's Sale.

JOHN M. BRODRICK, Attorney.

Millard F. Langstaff as Guardian of Andrew Perry Hawn vs Mary M. Hawn and Lester Hawn.

Court of Common Pleas, Union Co., O.

BY VIRTUE of the above stated writ to me directed from the Court of Common Pleas, of Union County, Ohio, I will offer for sale at the north door of the Court House, in Marysville, Ohio, on

SATURDAY, JUNE 28, 1890,

at or about the hour of one o'clock, p. m., on said day, the following described real estate, to-wit: Situated in the township of Leesburg, County of Union and State of Ohio, and bounded and described as follows: Situated in the Village of Magnetic Springs, County of Union and State of Ohio, being in-lots Nos. fourteen, (14) thirty-three (33) and thirty-four (34) in said Village. For a more definite description thereof, reference is made to the recorded plat of said village, in the office of the Recorder of said Union County, Ohio.

Lot No. 14 appraised at \$500, Lot No. 33 appraised at \$75, and Lot No. 34 appraised at \$75, free and discharged from the dower estate of Mary M. Hawn.

Terms of Sale, one-third cash, balance in two annual payments, secured by mortgage on the premises, six per cent. interest payable annually on deferred payments.

THOMAS MARTIN,

Sheriff Union County, Ohio.

May 28, 1890, 5w.

Sheriff's Sale.

P. R. KERR, Attorney.

Flora Hatcher, et. al. }
vs. } On Execution.
Robert McIntire, et. al. }

Court of Common Pleas, Union County, O.

BY virtue of the above stated writ to me directed, from the Court of Common Pleas, of Union County, Ohio, I will offer for sale at the north door of the Court House in Marysville, Ohio, on

SATURDAY, JULY 19, 1890,

at or about the hour of one o'clock, P. M., on said day, the following described real estate, to-wit: Situated in the township of York, County of Union, and State of Ohio, and bounded and described as follows:

Known as division No. 6, of Flora Hatcher, et. al.: beginning at a stone at the north east corner of H. Davis' land; thence with the east line of said land, S. 11° west 29 40-100 poles to a stone corner of said land in the center of a road; thence with the center of said road, south 79° east 20 80-100 poles to a stone, south-west corner to the lands of Griffith heirs; thence with the west line of said land, north 11° east 71 20-100 poles to a stone corner of said land in the south line of Virgil Harris' land; thence with said line north 79° west 23 60-100 poles to a stone corner of John W. McIntire's land; thence with a line of said land south 11° west 44 80-100 poles to a stone, corner of said land in the north line of said H. Davis' land; thence with said line south 79° east 12 92-100 poles to the beginning, containing 12 50-100 acres, more or less.

Appraised at \$12.00 per acre.

Terms of sale, cash.

THOMAS MARTIN,
Sheriff Union Co., O.

June 18, 1890-5

*Sold to
Robert Griffith
\$20.66 2/3*

Sheriff's Sale.

P. R. KERR, Attorney.

Flora Hatcher, et. al. }
vs. } On Execution.
Robert McIntire, et. al. }

Court of Common Pleas, Union County, O.

BY virtue of the above stated writ to me directed from the Court of Common Pleas of Union county, Ohio, I will offer for sale at the north door of the Court House in Marysville, Ohio, on

SATURDAY, JUNE 13, 1890.

at or about the hour of one o'clock, p. m., on said day, the following described real estate to wit: Situated in the township of York, County of Union and State of Ohio, and bounded and described as follows:

Known as Division No. 7, Griffith heirs; beginning at a stone in the center of a road and at the south west corner of J. V. Cahill's land; thence with the west line of the lands of J. W. Cahill and H. A. Worthington north 11° east 71 20-100 poles to a stake corner to said Worthington; and; thence with the north line of H. A. Worthington's land and the land of Virgil Harris, north 79° west 23 20-100 poles to a stone with east corner of the lands of Flora Hatcher et al; thence with the east line of said land south 11° west 71 20-100 poles to a stone in the center of said road; thence with the center of said road, south 79° east 23 20-100 poles to the beginning, containing 12 50-100 acres more or less.

Appraised at \$13.00 per acre.

Terms of sale, cash.

THOMAS MARTIN,
Sheriff Union County, Ohio.

June 18th, 1890-5w

Sold 26.

\$13.00

Sheriff's Sale.

Bank of Richwood }
vs. } On Order
Hylas Sabine & Anna W. Sabine. } of
Court of Common Pleas, Union County, Ohio. } Sale.

BY virtue of the above stated writ to me directed from the Court of Common Pleas, of Union County, Ohio, I will offer for sale at the north door of the Court House, in Marysville, Ohio, on

Saturday, July 19th, 1890,

At or about the hour of one o'clock, P. M., on said day, the following described real estate, to-wit: Situated in the township of Chalmers, County of Union, State of Ohio, and bounded and described as follows: In lot No. 163, (one hundred and sixty-three,) in Joshua Gill's addition to the town of Richwood.

Appraised at \$350.

Terms of Sale, Cash.

S. S. Gardiner, Attorney. Thomas Martin, Sheriff of Union Co., O.
18-48 5t

James Galt
Sold to
\$300

d to
of Garrison
6 1/2

Sheriff's Sale.

Reuben Weisz, }
vs. } On order of sale.
John W. Clark, et. al. }

Court of Common Pleas, Union County, Ohio.

BY virtue of the above stated writ to me directed from the Court of Common Pleas, of Union County, Ohio, I will offer for sale at the north door of the Court House, in Marysville, Ohio, on

Saturday, Aug. 16, 1890,

at or about the hour of one o'clock, P. M., on said day, the following described real estate, to-wit: Situated in the township of York, County of Union, and State of Ohio, and bounded and described as follows: Being Division No. 4, of the Robert McIntire farm, part of survey No. 3234 and 3257. Beginning at a stake in the center of the Newton and York gravel road, and South-west corner of said Robert McIntire land; thence with the South line of said land, in the west line of Virgil Harris' land; thence with said line S. 1/2 W. 19 60-100 poles to a stone, north east corner of John W. McIntire's land; thence with the North line of said land, N. 79° W. 80 poles (passing a stone in the edge of of the grade,) to a stake, corner of said land in the center of said Newton and York gravel road; thence with the center of said road N. 1° E. 19 88-100 poles to the beginning, containing 10 acres more or less.

Appraised at \$

Terms of sale, Cash.

S. S. Gardiner, Attorney. THOMAS MARTIN, Sheriff Union Co., O.
17jul5t

\$200
Reuben Weisz
\$200
free atre

Sheriff's Sale.

Allen M. Holden, }
vs. } On Order of Sale.
A. B. Butler, et. al. }

Court of Common Pleas, Union County, O.

BY virtue of the above stated writ to me directed from the Court of Common Pleas, of Union County, Ohio, I will offer for sale at the north door of the Court House, in Marysville, Ohio, on

Saturday, August 16th, 1890.

At or about the hour one o'clock, p. m., on said day, the following described real estate, to-wit: Situated in the township of Chalmers, County of Union and State of Ohio, and bounded and described as follows: In the village of Richwood, and being all of in-lots No. 28 and No. 29 in Marriot's addition to said village. For further reference see recorded plat of said addition and village.

Appraised at \$500.00.

Terms of Sale, Cash.

S. S. Gardiner, Atty. THOMAS MARTIN, Sheriff.

\$334
\$334

Sold to
Robert
#2056

Sheriff's Sale.

J. M. BRODBRICK, attorney.
V. S. Magruder, guar'n. &c. }
vs } Order of Sale.
George Caldwell, et al. }

Court of Common Pleas, Union Co., O.

BY virtue of the above stated writ to me directed from the Court of Common Pleas of Union county, Ohio, I will offer for sale on the premises, in Union township, on

SATURDAY, JULY 26, 1890,

at or about the hour of one o'clock, p.m., on said day, the following described real estate to-wit: Situated in the township of Union, county of Union and State of Ohio, and in the Virginia Military District, and bounded and described as follows:

Part of Surveys Nos. 4735 and 6312, beginning at a stone in the Post Road, one of the corners of a tract of land containing seventy-seven acres conveyed by Charles and Martha J. Fullington to William Howard on the 21st day of March, 1864, and in the line of James C. Miller, Jr.'s, land; thence in the said Miller's line south 44° east 114 8-10 poles to a stone corner of said Miller's land and fifty feet from the center of the railroad connecting Springfield and Delaware; thence north 32° east 74 68-100 poles to a stone corner of Ransom Tarpener's lot; thence with his line north 58° west 23 6-10 poles to a stake; thence north 32° east 16 76-106 poles to a stake; thence south 58° east 9 68-100 poles to a stake; thence north 32° east 10 68-100 poles to a stone in the center of the State road; thence with the road north 58° degrees west 22 poles to a stone; thence north 88° west 20 4-10 poles to a stone in the center of the Milford road, one of the corners of the said tract of 77 acres above mentioned; thence with one of its lines and same course (north 88° degrees) west 41 88-100 poles to a stone on the north bank of Trencles creek; thence south $60\frac{1}{2}$ degrees west 47 32-100 poles with the Post road to the beginning, excepting therefrom so much of the above described premises as are now occupied by the Methodist church, but said lot not to exceed one quarter of an acre and not to contain any portion of the lot now owned by Elizabeth Heminger.

Appraised at \$80.00 per acre.

Terms, cash on day of sale.

Said premises will be offered as follows:

FIRST—Forty acres of said land, excluding four and 67-100 acres by the following description: Beginning at a point in the gravel road in the north line of said land and running in a southerly direction parallel with and 300 feet from the west line of the church lot to a point far enough south that a line parallel with the south line of Mrs. Heminger's lot and extending to the railroad land will make 4 67-100 acres.

SECOND—The said 4 67-100 acres by the above description, and

THIRD—The entire tract in one body, containing 44 67-100.

THOMAS MARTIN,
Sheriff of Union County, Ohio.
June 25, 1890-5t *probable fine 24.50*

Sheriff's Sale.

P. R. KEER, Attorney.
Flora Hatcher, et. al. }
vs } On Execution.
Robert McIntire, et. al. }

Court of Common Pleas, Union County, O.

BY virtue of the above stated writ to me directed, from the Court of Common Pleas, of Union County, Ohio, I will offer for sale at the north door of the Court House in Marysville, Ohio, on

SATURDAY, JULY 19, 1890,

at or about the hour of one o'clock, P. M., on said day, the following described real estate, to-wit: Situated in the township of York, County of Union, and State of Ohio, and bounded and described as follows:

Known as division No. 6, of Flora Hatcher, et. al.; beginning at a stone at the north east corner of H. Davis' land; thence with the east line of said land, 8.11° west 29 40-100 poles to a stone corner of said land in the center of a road; thence with the center of said road, south 79° east 20 80-100 poles to a stone, south-west corner to the lands of Griffith heirs; thence with the west line of said land north 11° east 71 29-100 poles to a stone corner of said land in the south line of Virgil Harris' land; thence with said line north 79° west 23 60-100 poles to a stone, corner of John W. McIntire's land; thence with a line of said land south 11° west 41 89-100 poles to a stone, corner of said land in the north line of said H. Davis' land; thence with said line south 79° east 12 92-100 poles to the beginning, containing 12 55-100 acres, more or less.

Appraised at \$31.00 per acre.

Terms of sale, cash.

THOMAS MARTIN,
Sheriff Union Co., O.
June 18, 1890-5t *probable fine 14.30*

7

Sold
B. Colon
A21 (u)

Robertson
Birds #22
For a/c

Young Dore
Vigor
W. D. Vigor
B, 50

Sheriff's Sale

W. W. MERCHANT, Attorney.

Antoinette H. Seville; Executrix, &c. } Order

vs. Wm. T. Hyde, Adm'r, et al., &c. } Sale.

Court of Common Pleas, Union County, O.

BY virtue of the above stated writ to me directed from the Court of Common Pleas of Union County, Ohio, I will offer for sale at the north door of the Court House in Marysville, Ohio, on

SATURDAY, JULY 26, 1890.

at or about the hour of one o'clock, p. m. on said day, the following described real estate to-wit: Situated in the township of York, County of Union, and State of Ohio, and bounded and described as follows: Beginning at a stone in place of a beech stump, northeast corner to lot No. 11 of the subdivision of Survey No. 3470; thence with the east line of lots Nos. 11 and 14, S. 8° W. 160 poles to a stake northwest corner to a lot of land conveyed by John B. Hyde to Lewis Evans on the 9th day of January, 1877; thence with the north line of said lot, S. 81° E. 128 poles to a stake, N. E. corner to said lot of land in the west line of Charles Adams' land; thence with said line passing the northwest corner of said land, and with the west line of W. T. Fulton's land N. 81° E. 160 poles to two hickories and an elm, S. E. corner of lot No. 9, of said subdivision; thence with the S. line of said lot, N 81° W. 128 poles to the place of beginning, containing 128 acres, more or less, being part of survey No. 3470, except 35 77-100 acres sold off the above described tract to C. E. & Elva Gunder by the administrator of John B. Hyde by deed of May 29th 1886.

Appraised at \$30.00 per acre.

Terms of sale, cash.

THOMAS MARTIN,

Sheriff of Union County.

June 25, 1890—W5.

Sheriff's Sale.

P. R. KEER, Attorney.

Flora Hatcher, et al., }

vs. Robert McIntire, et al., }

On Execution.

Court of Common Pleas, Union County, O.

BY virtue of the above stated writ to me directed from the Court of Common Pleas of Union County, Ohio, I will offer for sale at the north door of the Court House in Marysville, Ohio, on

SATURDAY, JULY 26, 1890.

at or about the hour of one o'clock, p. m., on said day, the following described real estate to-wit: Situated in the township of York, County of Union and State of Ohio, and bounded and described as follows:

Known as Division No. 7, Griffith heirs; beginning at a stone in the center of a road and at the south west corner of J. W. Cahill's land; thence with the west line of the lands of J. W. Cahill and H. Worthington north 11° east 71 20-100 poles to a stake corner to said Worthington's land; thence with the north line of H. Worthington's land and the land of Virgil Harris, north 29° west 28 20-100 poles to a stone with east corner of the lands of Flora Hatcher et al.; thence with the east line of said land south 11° west 71 28-100 poles to a stone in the center of said road; thence with the center of said road, south 79° east 28 20-100 poles to the beginning, containing 12 50-160 acres more or less.

Appraised at \$23.00 per acre.

Terms of sale, cash.

THOMAS MARTIN,

Sheriff Union County, Ohio.

June 18th, 1890—5w

Sheriff's Sale.

COLE & BALES, Attorneys.

Phineas Bell, }

vs. G. W. South, et al., }

On Order of Sale.

Court of Common Pleas, Union County, O.

BY virtue of the above stated writ to me directed from the Court of Common Pleas of Union County, Ohio, I will offer for sale at the north door of the Court House in Marysville, Ohio, on

SATURDAY, JULY 26, 1890.

at or about the hour of one o'clock, p. m., on said day, the following described real estate, to-wit: Situated in the township of Jerome, County of Union and State of Ohio, and bounded and described as follows:

Beginning at a stone in the edge of the free turnpike road leading from Columbus to Bellefontaine, where the pike crosses the State road leading from Bellepoint to Big Darby; thence N. 50° W. 160 feet to a stake; thence S. 47° W. 230 feet to a stake; thence S. 52° E. 210 feet to the State road; thence N. 25° E. 280 feet to the beginning, except a lot in the N. E. corner of the described land, deeded to the trustees of Jerome Township, Union County, Ohio. Said lot being 65 feet long and 45 feet wide.

Appraised at \$517

Terms of sale, cash.

THOMAS MARTIN,

Sheriff Union County, O.

June 26, 1890—5t.

Sheriff's Sale.

Michael Bowen, }
vs. } On Order of Sale.
R. E. Gameset. al. }

Court of Common Pleas, Union County, O.
BY virtue of the above stated writ to me directed from the Court of Common Pleas, of Union County, Ohio, I will offer for sale at the north door of the Court House, in Marysville, Ohio, on Saturday August 30th, 1890, at or about the hour of one o'clock, P. M., on said day, the following described real estate, to-wit: Situated in the township of Chabourne, County of Union and State of Ohio, and bounded and described as follows:

Being part of in-lot No. 3 of the sub-division of lands of Henry F. Marriott, in survey No. 6307: Beginning at a stone, N. E. corner of said lot No. 3, thence S. 15. E. 46 45-100 poles to a stake; thence S. 75. W. 30 32-100 poles to a stake; thence N. 15. W. 46 45-100 poles to a stake; N. E. corner of said lot No. 3; thence N. 75. E. 30 32-100 poles to beginning; containing about 10 acres, more or less.

Also the following described real estate. Being all of in-lots No. 746, 747, 749, 750, 751, and 752, in Beem's Addition the village of Richwood, in said county of Union.

Appraised: Land at \$75. per acre. Lots, 749, 750, 751, 752, at \$40. each; and 746 and 748, at \$50. each.

Terms of Sale, Cash.
W. W. Merchant, THOMAS MARTIN,
31 Julst Attorney. Sheriff Union Co., O

M. J. Shidner

\$500 per acre

*lots
160
532 1/2
537 1/2
566 1/2
1886
74*

in Shidner \$17400

Sheriff's Sale.

B. L. Talmage, }
vs. } On Order of Sale.
Wm. H. Graham et al }

Court of Common Pleas, Union County Ohio.

BY virtue of the above stated writ to me directed from the Court of Common Pleas, of Union County, Ohio, I will offer for sale at the north door of the Court House in Marysville, Ohio, on Saturday, October 18, 1890, at or about the hour of one o'clock, P. M., on said day, the following described real estate, to-wit: Situated in the township of Chabourne, County of Union and State of Ohio, and bounded and described as follows:

In the village of Richwood, being in-lot No. 84, and three feet in width off of the west side of in lot No. 83, as the same are known on the recorded plat of said village.

Appraised at \$500.00.
Terms of sale cash.
S. S. GARDNER, THOMAS MARTIN,
9-5 Attorney. Sheriff Union County, Ohio.

Mrs. Nancy Winter

\$851.00

Sheriff's Sale.

Emily M. Adams }
vs. } On order of sale.
Anna Gill & H. D. Gill }

Court of Common Pleas, Union County, Ohio.

BY virtue of the above stated writ to me directed from the Court of Common Pleas, of Union county, Ohio, I will offer for sale at the north door of the Court House, in Marysville, Ohio, on

Saturday November 1st, 1890,

At or about the hour of one o'clock, P. M., on said day, the following described real estate, to-wit: Situated in the township of Chabourne, County of Union and State of Ohio, and bounded and described as follows: In the village of Richwood, Ohio, being all of in-lot No. 12. For further description see Recorded Plat of said village.

Appraised at \$1,100.
Terms, Cash. THOMAS MARTIN,
J. W. ROBINSON, Attorney. Sheriff Union County, Ohio.

James B. Adams

\$734.00

W. L. W.

Sheriff's Sale.

W. T. Hoops, Attorney.

Geo. B. Hamilton }
vs. Delmore Ward et al } On Order of Sale.

Court of Common Pleas, Union Co., O

BY VIRTUE of the above stated writ to me directed from the Court of Common Pleas, of Union County, Ohio, I will offer for sale at the north door of the Court House, in Marysville, Ohio, on

SATURDAY, NOVEMBER 15, 1890,

at or about the hour of one o'clock, p. m., on said day, the following described real estate, to-wit: Situated in the township of Chalmers, County of Union and State of Ohio, and bounded and described as follows: Beginning at a stone in the center of the Taylor road and in the North line of survey No. 6107; thence with said North line North $73\frac{1}{4}^{\circ}$ East 47 poles to a stone north west corner to James Murphy's land, thence with his west line of said land, South $17\frac{1}{4}^{\circ}$ East 101 40-100 poles to a stake northeast corner to Lewis Cassidy's land; thence with the north line of said land South $73\frac{1}{4}^{\circ}$ West 49 30-100 poles to a stake, northwest corner to said land in the center of the Taylor road aforesaid; thence with the center of said road, North 16° West 101 40-100 poles to the beginning containing $30\frac{1}{2}$ acres of land.

Appraised at \$50 per acre.

Terms of Sale, Cash.

THOMAS MARTIN,
Sheriff Union County, Ohio

Paid Feb 12, 33

Jacob Lane \$23.25
200 paid

2325 -
30 1/2

6975-0

1162

709.12

Sheriff's Sale.

J. S. McCampbell Attorneys.

Abraham Raypole }
vs. Ashford Shover. } On Order of Sale.

Court of Common Pleas, Union County, O.

BY virtue of the above stated writ to me directed from the Court of Common Pleas, of Union County, Ohio, I will offer for sale at the north door of the Court House in Marysville, Ohio, on

SATURDAY, DECEMBER 20, 1890,

at or about the hour of one o'clock, p. m., on said day, the following described real estate, to-wit: Situated in the township of Jerome, County of Union and State of Ohio, and bounded and described as follows:

In the village of Frankfort, beginning on the east line of the town of Frankfort in said county, 30 feet north 10° east from the north-east corner of lot No. 39 of said town and running north 10° west with said line 22 poles to a stone; thence 50° east 11 poles and 2 links to a stone; thence south 10° 22 poles to a stone; thence south 50° west 11 poles and 2 links to the place of beginning, containing one and one-half acres, more or less.

Appraised at \$75.00.

Terms of sale, cash.

THOMAS MARTIN,
Sheriff Union County, O.

November 19, 1890-5t.

Paid Feb 12, 23

W. J. Wood \$93.25

Sheriff's Sale.

Emily M. Adams
vs.
Anna Gill & H. D. Gill } On order of sale.
Court of Common Pleas, Union County
Ohio.

BY virtue of the above stated writ to me directed from the Court of Common Pleas, of Union county, Ohio, I will offer for sale at the north door of the Court House, in Marysville, Ohio, on

Saturday, January 17, 1891

At or about the hour of one o'clock, P. M., on said day, the following described real estate, to-wit: Situated in the township of Chabourne, County of Union and State of Ohio, and bounded and described as follows: In the village of Richwood, Ohio, being all of in-lot No. 74. For further description see Recorded Plat of said village.

Appraised at \$1,100.

Terms, Cash.

THOMAS MARTIN,
Sheriff Union County, Ohio.
J. W. ROBINSON, Attorney.

311/2
734⁰⁰

Plaintiff Adams \$734⁰⁰

Sheriff's Sale.

JOHN B. COATS, Attorney.
Moses Laird
vs.
Adeline Laird, et al. } On Order of Sale.
Court of Common Pleas, Union County, O.

BY virtue of the above stated writ to me directed, from the Court of Common Pleas, of Union County, Ohio, I will offer for sale at the north door of the Court House in Marysville, Ohio, on

SATURDAY, JANUARY 31, 1891.

at or about the hour of one o'clock, P. M., on said day, the following described real estate, to-wit: Situated in the township of Liberty, County of Union, and State of Ohio, and bounded and described as follows:

In V. M. Survey No. 3487, beginning at a stake in the center of the Buckner and Gibson road, and northwest corner of a forty (40) acre tract heretofore sold to Moses Wolford; thence with the center of said road south 56° west 75 16-100 poles to two (2) stakes side by side in the center of said road; thence south 33 1/4° east 118 poles to the centre of the N. Y. P. & O. Railroad track, witness a stake 33 1/4° west 57 links in the line of the Railroad fence, north 38° east 81 12-100 poles to a point in the center of said Railroad track, witness a stone, bears north 33 1/4° west in the line of the Railroad fence; thence north 33 1/4° west 93 1/2 poles to the beginning, containing 50 acres, excepting therefrom as much therefrom as conveyed to said Railroad Company.

Appraised at \$— per acre.

Terms of sale, cash.

THOMAS MARTIN,
Sheriff Union County, O.
December 31, 1890—5t.

Franklin's fee 1350

Moses Laird \$16⁰⁰ for

Sheriff's Sale.

COLE & BALES, Attorneys.
Phineas Bell et al
vs.
George W. South et al } On Order of Sale.
Court of Common Pleas, Union County, O.

BY virtue of above stated writ to me directed from the Court of Com. Pleas of Union county, Ohio, I will offer for sale at the north door of the Court House in Marysville, Ohio, on

SATURDAY, MARCH 21, 1891,

at or about the hour of one o'clock, P. M., on said day, the following described real estate, to-wit: Situated in the township of Jerome, County of Union and State of Ohio, and bounded and described as follows:

Beginning at a stone in the free turnpike road leading from Columbus to Bellefontaine, where the pike crosses the State road leading from Bellepoint to Big Darby; thence North 59° West 160 feet to a stake; thence North 47° West 230 feet to a stake; thence South 52° East 210 feet to the State road; thence North 25° East 250 feet to the beginning; except a lot in the Northeast corner of the described land deeded to the trustees of Jerome township, Union county, Ohio, said lot being 65 feet long and 45 feet wide.

Appraised at \$575.00.

Terms of sale cash.

THOMAS MARTIN,
Sheriff of Union County, Ohio.
Feb. 18, 1891—5w.

1912/

1912

388 1/2

Franklin's fee \$200

Sheriff's Sale.

J. E. GRIFFITH, Attorney.
Edwin Oddie

vs. William Crowder et al. } On Order of Sale.
Court of Common Pleas, Union County, O.
BY VIRTUE of the above stated writ to me directed, from the Court of Common Pleas, of Union County, Ohio, I will offer for sale at the north door of the Court House in Marysville, Ohio, on

SATURDAY, MARCH 21, 1891,

at or about the hour of one o'clock, P. M., on said day, the following described real estate, to-wit: Situated in the township of Liberty, County of Union, and State of Ohio, and bounded and described as follows:

Part of E. Simons Survey No. 5267, bounded as follows: Beginning at a stone (hickory and beech) north-easterly corner to J. Hoopwood's Survey No. 3490 and north-west corner to said Simons Survey; thence with said Hoopwood's line south 38° east 100 poles to a stone (three lvs and a beech) south-east corner to said Survey No. 3490; thence with Simon's Survey line north 52° east 80 poles to a stake; thence north 38° west 100 poles to a stake in Simon's line; thence with said line south 52° west 80 poles to the beginning containing 50 acres, more or less.

ALSO—Another tract of land situate in same township, county and State, and part of J. Hoopwood's Survey No. 3490; beginning at a stone in the center of a road (hickory and beech) north-east corner to J. Hoopwood's Survey No. 3490, and north-west corner to B. Simon's Survey No. 5267; thence with Simon's line south-easterly 92 21-100 poles to a stone (three lvs and a beech) south-easterly corner to said Hoopwood's Survey; thence with said Hoopwood's line southwesterly 43 28-100 poles to a stone; thence northwesterly 33 00-100 poles to a stone in the center of said road; thence with the center of said road north-easterly 43 25-100 poles to the place of beginning, containing 15½ acres, more or less; containing in the two tracts 75½ acres, more or less.

Appraised at \$36.00 per acre.
Terms of sale cash.

THOMAS MARTIN,
Sheriff Union County, Ohio.
February 18th, 1891-5t

Sheriff's Sale.

J. E. GRIFFITH, Attorney.
Charlotte M. Berts

vs. John C. Ramsey et al. } On Order of Sale.
Court of Common Pleas, Union Co., O.
BY VIRTUE of the above stated writ to me directed from the Court of Common Pleas, of Union County, Ohio, I will offer for sale at the north door of the Court House, in Marysville, Ohio, on

SATURDAY, MARCH 21, 1891,

at or about the hour of one o'clock, P. M., on said day, the following described real estate, to-wit: Situate in the township of Doyer, county of Union and State of Ohio, and bounded and described as follows:

Part of Virginia Military Survey No. 3307 beginning at three white oaks on the right bank of Mill creek and south-east corner to said Survey No. 3307; thence with the east line of said Survey north 9° west 140 20-100 poles to a stone, buckeye and sugar and ironwood, north-east corner to lot No. 3 of the sub-division of said Survey No. 3307; thence with the north line of said lot south 82° west 91 68-100 poles to a sugar north-east corner Elizabeth Crippin's land; thence with the east line of said land south 140 4-100 poles to a stake in the south line of said lot No. 3; thence with said line north 82° 15' east 114 52-100 poles to the beginning, containing 90 acres, more or less.

ALSO—Another tract of land, situate in Millcreek townsp, county and State, part of Virginia Military Survey No. 229; beginning at a stone (dogwood, white oak and sugar) south-west corner to William H. Elsom's land in the west line of said Survey No. 229; thence with said line south 9° east 77 poles to a stake; thence north 80° east 7 50-100 poles to the center of Mill creek; thence down the center of said creek with the meanderings thereof to the south line of said William H. Elsom's land; thence with said line south 80° west 27 50-100 poles to the beginning, containing ten acres, more or less; containing in the two tracts 100 acres, more or less.

Appraised at \$27.00 per acre.
Terms of sale cash.

THOMAS MARTIN,
Sheriff Union county, Ohio.
February 18th, 1891-5t

\$1203 82

scale & Bobs

\$800

Sold 5
\$23 fine
1820

1820

printer fees 1820

\$200

Sheriff's Sale.

J. E. GRIFFITH, Attorney.
The Raisin Valley Seminary } On Order of
vs. } Sale.
William Crowder, et al. }
Court of Common Pleas, Union County, O.
BY virtue of the above stated writ to
me directed from the Court of Common
Pleas, of Union County, Ohio, I will offer
for sale at the north door of the Court House
in Marysville, Ohio, on

SATURDAY, MARCH 21, 1891,

at or about the hour of one o'clock, p. m.,
on said day, the following described real
estate, to-wit: Situated in the township
of Liberty, County of Union and State
of Ohio, and bounded and described as
follows:

Part of Virginia Military Survey No. 12308,
beginning at a stone in the northwesterly
line of said Survey No. 12308 westerly corner
to lot No. 7; thence with the line of said lot
south 35° east 69 75-100 poles to a stake corner
to Rebecca Thompson's land; thence
with the line of said land east 52° west
137 75-100 poles to a stake corner to said land
in the line of lot No. 9; thence with said
line 35° west 69 75-100 poles to a stone north-
west corner to lot No. 9 in the northwesterly
line of said Survey No. 12308; thence with
said line north 52° east 137 75-100 poles to the
beginning, containing 60 acres, more or less.
Being north-west half of lot No. 8 in said
Survey No. 12308 as sub-divided and platted
by Levi Phelps.

Appraised at \$31.00 per acre.

Terms of sale, cash.

THOMAS MARTIN,
Sheriff of Union County, Ohio.
February 18, 1890-w5.

*Leola & Ball 17 2 33
\$97700
\$97629*

prints for \$1425

Sheriff's Sale.

J. M. Brodrick, Attorney.
Wesley A. Garrard }
vs. } On Order of sale.
Susan A. Welch et al. }

Court of Common Pleas, Union Co., O.
BY VIRTUE of the above stated writ to
me directed from the Court of Common
Pleas, of Union county, Ohio, I will offer
for sale at the north door of the Court
House, in Marysville, Ohio, on

SATURDAY, MARCH 28, 1891,

at or about the hour of one o'clock, p. m.,
on said day, the following described real es-
tate, to-wit: Situated in the village of
of Marysville, County of Union and State of
Ohio, and bounded and described as fol-
lows:

Beginning at the Southeast corner of
lot No. 212; thence with the South line
of said lot No. 212 West 132 feet to the alley;
thence with the East line of said alley South
45 feet to a stake; thence east and parallel
with the South of lot No. 212 to plumb
street; thence with Plumb street 45 feet to
the beginning, being forty-five feet off of
the north side of lot No. 212.

Appraised at \$800.

Terms of sale, cash.

THOMAS MARTIN,
Sheriff of Union county, Ohio.
February 25th 1891-5t

*Susan & Welch
\$534.00*

prints for \$1040

Sheriff's Sale.

W. W. MERCHANT, Attorney.
Joseph Neer. }
vs. } On Order of Sale.
Simon Coder, et al. }

Court of Common Pleas, Union Co., O.
BY virtue of the above stated writ to me
directed from the Court of Common
Pleas of Union county, Ohio, I will offer
for sale at the north door of the Court house
in Marysville, Ohio, on

SATURDAY, APRIL 4, 1891,

at or about the hour of one o'clock p. m.,
on said day, the following described real
estate, to-wit: Situated in the township of
Maylor, county of Union, and State of Ohio,
and bounded and described as follows:

Being in survey Nos. 569 and 6493, begin-
ning at a stone south-east corner; thence S.
81° W. 23° poles to a stone; thence N. 11°
27' E about 69° poles to the south-west cor-
ner of a piece of ten acres of land deeded by
Tillman Snow to J. C. McAdams, Septem-
ber 18, 1868; thence N. 81° 6' E. 23° poles to
the south-west corner of said McAdams ten
acre piece; thence S. 11° 30' W. to the place
of beginning, containing 10 acres, more or
less.

Also the following premises situated in
same township, county and State, begin-
ning at a stone in the south-west corner of
Tillman Snow's lot conveyed to him by Cal-
vin F. Hayes; thence W. 99 25-100 poles to a
stone; thence N. 15 1-15 poles to a stone;
thence east parallel with the first line 99
25-100 poles to a stone in Tillman Snow's
west line; thence south 16 1-16 poles to the
beginning, containing 20 acres, more or less.

Appraised at \$65.00 per acre.

Terms of sale, cash.

THOMAS MARTIN,
Sheriff Union County, Ohio.
March 4, 1891 w 5.

\$233.84

*Joseph Neer
Simon Coder*

J. W. Rob

prints for \$1425

Sheriff's Sale.

J. L. CAMERON, Attorney.

Robinson, Curry & Co.,

vs. } On order of sale.

George B. Frazier, et. al. }
Court of Common Pleas, Union County, O.
BY virtue of an order of sale to me directed by the court of Common Pleas, of Union County, Ohio, I will offer for sale at the north door of the court house, in Marysville, Ohio, on

SATURDAY, APRIL 11, 1891,

at or about the hour of one o'clock, p. m., on said day, the following described real estate, to-wit:

Situated in the town of Marysville, county of Union and State of Ohio, and bounded and described as follows: Beginning at the north-west corner of a lot of 38 1/2 feet, deed by William R. Hopkins to George Emmanuel Fox, on the 3d day of February, 1887; thence north with Court street 27 feet to the south-west corner of a lot of 62 feet front also deeded by said Hopkins to said Fox; thence east 138 feet with the south line of the last named lot to the alley; thence south with 2 feet to the north-east corner of said lot 38 1/2 feet wide deeded to said Fox; thence west 123 feet with the north line of said named lot to the beginning.

Appraised at \$700.00

Terms of sale, cash.

THOMAS MARTIN,

Sheriff Union County.

March 11, 1891, 5w.

Printer Recd 1/175

Sheriff's Sale.

PORTER & PORTER, Attorneys.

V. J. Case,

vs. } On Order of Sale.

Lucretia Kent, et. al. }
Court of Common Pleas, Union County, O.
BY virtue of the above stated writ to me directed from the Court of Common Pleas, of Union County, Ohio, I will offer for sale at the north door of the court house, in Marysville, Ohio, on

SATURDAY, APRIL 13, 1891.

at or about the hour of one o'clock, p. m., on said day, the following described real estate, to-wit: Situated in the township of Taylor, county of Union and State of Ohio, being the undivided one-fifth of the following real estate, subject to the life estate of the widow of Newton Case, deceased, and bounded and described as follows:

Being in survey No. 3621, bounded and described as follows: Beginning at a beech south-west corner of a piece of land sold by Lewis Lumsford to John McMillan, running south 84° 25' east 147 60-109 poles to a beech and ash; thence N 3° 45' 180 poles to a stake or stone in the center of the road leading up Bokes creek on the side; thence N 71° 1/2' W 8 poles to the center of the creek; thence up the creek with the meanderings thereof, N 6 1/2' W 13 poles and 22 links, N 37° W 46 poles and 7 links, S 70° W 9 poles and 5 links, N 26° 1/2' W 36 poles, N 65° E 8 poles and 16 links, S 53° W 10 poles, S 24° 24 poles and 13 links; thence following the creek S 8° W 9 poles and 12 links to the center of the before mentioned road; thence with said road S 8° W 13 poles to a stake in the original west line of the above named survey No. 3621; thence with said line S 8° W 121 poles to the beginning, containing 141 acres and 27 poles.

Also the following premises situated in the county of Union and State of Ohio, township of Taylor, and in Survey No. 388, beginning in the center of the road leading from Broadway to Parisburg in the west line of said survey; thence N 80° E 85 60-109 poles to the N. W. corner of said survey No. 596; S 84° 25' E 147 poles to the S. W. corner of 10 acres of land in survey No. 3891 sold by Alfred Titus to Nathan Case; thence with said west line of said survey continuing the same course S 8° W 10 poles to the center of said road from Broadway to Parisburg; thence with the center of said road 72° 07' W 143 60-109 poles to the beginning, containing 4 acres of land.

Appraised at \$90.00 per acre.

Terms of sale, cash.

THOMAS MARTIN,

Sheriff Union County.

March 11, 1891 w5

Printer Recd 20 05

J. W. Robinson

*VBale
1629*

1425

Welch

34

*h
09*

25

Sheriff's Sale.

ROBINSON & WOODBURN, Attorneys.

Charles Phillips

Jacob P. Kimball et al

On Order of Sale in Partition.

Court of Common Pleas, Union County, O.

BY virtue of above stated writ to me directed from the Court of Com. Pleas of Union county, Ohio, I will offer for sale at the north door of the Court House in Marysville, Ohio, on

SATURDAY, MAY 23, 1891,

at or about the hour of one o'clock p. m., on said day, the following described real estate, to-wit: Situated in the counties of Union and Madison and State of Ohio, and bounded and described as follows:

DESCRIPTION OF DIVISION "A" OF THE FIRST TRACT.

Premises situated in the county of Union, State of Ohio, and part of Virginia Military Survey No. 7474 and No. 4897, and described as follows: Beginning at a stone in the center of the Post Road and south-east corner to the James Fullington lands; thence with a line of said land north 14 east 153 and 40-100 poles to a stone; thence with another line of said land south 80 east 40 poles to a stone; thence with another line of said land north 10 degrees 15 minutes east 99 and 80-100 poles to a stake and four black ashes; thence with another line of said land south 64 east 39 and 80-100 poles to a stake, black walnut and white ash a corner to the said James Fullington's and also a corner to William Gott's land; thence with the west line of said land south 10 west 208 and 60-100 poles to a stone; thence continuing with said line south 12 15 west 62 poles to a stone in the center of the Post road; thence with the center of the said road north 61 37 west 91 and 88-100 poles to the beginning, containing 109 acres, more or less. Appraised at \$45.00 per acre and amounting to \$5,222.00.

DESCRIPTION OF DIVISION "B" OF THE FIRST TRACT.

Premises situated in Union County, Ohio, and part of Virginia Military No. 7474 and No. 7925, and described as follows: Beginning at a stone, north-east corner of John F. Bennett's land and in the center of the Post road; thence with the center of said road S. 82 E. 84 and 60-100 poles to a stone, south-east corner to James Fullington's land; thence S. 14 W 108 poles to a stone in the north line of the 100 acres in Union county, Ohio, conveyed by Charles Phillips to Charles P. Guy and others, April 3, 1890; thence with the north line of said 100 acres north 88 west 82 and 89-100 poles to a stone, north-west corner of said 100 acres in the east line of said John F. Bennett's land; thence with said line north 11 degrees 45 minutes east 117 and 60-100 poles to the beginning, containing 59 acres more or less.

Appraised at \$50 per acre and amounting to \$2,950.

DESCRIPTION OF DIVISION "C" OF THE FIRST TRACT.

Premises situated in county of Union, O., and part of Virginia Military Survey No. 7474 and described as follows: Beginning at a stone in the west line of William Gott's land and in the center of the Post Road; thence with the center of said road north 61 degrees 30 minutes west 91 and 88-100 poles to a stone south-east corner to the Jas Fullington's land; thence south 14 degrees west 108 poles to a stone in the north line of the 100 acres in Union county, Ohio, conveyed by Charles Phillips to Charles P. Guy and others, April 3, 1890; thence with north line of said 100 acres south 88 degrees east 92 poles to a stone north-east corner of said 100 acres and in the west line of said William Gott's land; thence with said line north 12 degrees 15 minutes east 66 and 28-100 poles to the beginning, containing 48 acres, more or less.

Appraised at \$52 per acre and amounting to \$2,496.00.

DESCRIPTION OF DIVISION "D" OF THE FIRST TRACT.

Premises situated in Madison county, O., and part of Virginia Military Surveys Nos. 1231, 1232, 1233 and described as follows: Beginning at a stone in the line of Survey No. 7474 and one pole north 35 degrees west from a forked bur oak the west corner to Survey No. 8416; thence from said stone and with the line of said Survey No. 7474 north 35 degrees west 71 poles to a stone corner to said Survey; thence with another line of said Survey south 66 degrees west 30 poles to a stone in the line of said Survey No. 7474 and also in the east line of Alma Kennedy's land; thence south 11 degrees 45 minutes west 69 and 50-100 poles to a stone corner to lands formerly owned by John Weaver; thence north 71 degrees east 133 and 40-100 poles to the beginning, containing 50 acres more or less.

Appraised at \$45.00 per acre and amounting to \$2,250.00.

18 and 20-100 poles to a stone in the edge of said road; thence south 76 4 degrees west 75 and 36-100 poles to a stone in the center of said road and in the line of said survey; thence with said line north 8 degrees, west 10 and 44-100 poles to a stone; thence north 37 1/2 degrees east 51 and 50-100 poles to two bur oaks from one root; thence north 37 1/2 east 113 and 10-100 poles to a stone; thence north 36 and 3/4 degrees east 1 and 12-100 poles to a stone, three black oaks from one root and a pin oak, northeasterly corner to said Survey No. 7917; thence with one of the lines of said survey south 36 degrees east 66 poles to a stone; thence with another line of said survey south 13 degrees east 51 and 36-100 poles to a stone; thence south 75 degrees west 1 and 10-100 poles to the beginning, containing 61 and 40-100 acres more or less.

Appraised at \$45.00 per acre and amounting to \$2,763.00.

DESCRIPTION OF THE SIXTH TRACT.

Premises situated in Madison county, Ohio, and part of Virginia Military Survey Nos. 10700 &c., and No. 7917 described as follows: Beginning at a bur oak and hickory one of the corners of Survey No. 7917 and also one of the corners No. 10700 &c.; thence with a line of said survey No. 7917 south 9 1/4 degrees east 26 poles to a stone; thence north 36 degrees 20 minutes east 20 poles to a stone at the root of a black oak, corner to Survey No. 7482; thence with a line of said survey north 58 1/2 west 108 1/2 poles to a white oak; thence with another line of said survey north 29 degrees west 45 and 80-100 poles to a stone corner to Survey Nos. 10860 and 11027; thence with the line of said survey south 40 degrees west 2 and 42-100 poles to a stone; thence south 29 degrees east 45 and 80-100 poles to a stone; thence south 58 1/2 degrees east 83 and 80-100 poles to a stone; thence south 9 degrees east 8 and 80-100 poles to the beginning, containing 4 and 70-100 acres more or less.

Appraised at \$39.00 per acre and amounting to \$183.30.

Said estate to be sold in lots as reported by the commissioners.

Terms of sale one third cash on day of sale, one-third in one year and one third in two years, deferred payments to be secured by mortgage on premises sold.

THOMAS MARTIN,

Sheriff of Union county, Ohio.

April 22, 1891-51

13 *Phillips* 87 70

3 *N Howard*

1 *N Howard*

2 *N Howard*

3 *N Howard*

4 *N Howard*

Charles Phillips

217

22 \$0

80

319 1/2

219 1/2

DESCRIPTION OF SECOND TRACT.

Premises situated in Union county, Ohio, and part of Virginia Military Survey No. 7967 and 8151 and described as follows: Beginning at a stone in the center of the Post Road north-west corner of A. A. Hill's land and south-west corner to James Fullington's land; thence with a line of said land north 24½ degrees west 33 poles to a stake; thence with another line of said land south 89 degrees west 20 poles to a stake corner of the lands of James Fullington and Asa Bates and in the southerly line of Survey No. 7789; thence with said line south 44½ west 65 and 20-100 poles to a small maple corner to Asa Bates' land; thence with a line of said land south 25½ east 69 and 60-100 poles to a stone corner to said Asa Bates' land in the center of the said Post Road; thence with the center of the said Post Road north 72 degrees east 79 and 68-100 poles to the beginning, containing 43 and 10-100 acres. But excepting therefrom 10 acres conveyed by A. A. Hill to Patrick Ferry November 20th, 1869, leaving 33 and 10-100, more or less.

Appraised at \$96.00 per acre and amounting to \$2,184.00.

DESCRIPTION OF THIRD TRACT.

Premises situated in Madison county, O., and part of Virginia Military Surveys Nos. 8135 and Nos. 8425 and 9502 and described as follows: Beginning at a stone in the north-east line of the Springer Survey No. 7946 (now called the Gaddes land); thence with the north-east line of said survey south 32 degrees 31 minutes east 49 and 64-100 poles to a stone north-west corner to Thomas Erwin's land; thence with the north-west line of said land north 52 degrees 45 minutes east 163 and 84-100 poles to a stone in the line of Asa Bates' land and north-east corner to the Thomas Erwin land; thence with the south-west line of said Asa Bates' land north 33 degrees west 42 and 8-100 poles to a stone south-east corner of Mary Erwin's land; thence with the south-east line of said land south 55 degrees west 25 minutes 162 and 16-100 poles to the beginning, containing 46 and 50-100 acres more or less.

There is to be an easement or right of way on this land for the Thomas Erwin land and this land is to have a right of way as follows: Beginning at a stone in the County Road corner to lands of B. F. Erwin, J. C. Vanness and Gaddes land; thence south 32 degrees 31 minutes east along the line of the Gaddes land across the lands of B. F. Erwin, Mary Erwin and others to the south-west corner of said Thomas Erwin's land. Said easement or right of way is to be thirty feet wide.

Appraised at \$45.00 per acre and amounting to \$2,022.50.

DESCRIPTION OF THE FOURTH TRACT.

Premises situated in Madison county, O., and part of Virginia Military Survey Nos. 10700, 12134, 12135, 12136, 12137, 12138 and described as follows: Beginning at a stake in the line of said Survey and line of the Charles Phillis lands and south-west corner of the school house lot in Liverpool; thence with said line south 34 degrees west 23 poles to a stake in the center of the Liverpool and Mechanicsburg road; thence with the center of said road north 51 degrees east 29 and 75-100 poles to a stake; thence north 72 degrees west 8 and 50-100 poles to the beginning. Containing 65-100 of an acre more or less. Appraisal of lot including house and improvements at \$300.

DESCRIPTION OF FIFTH AND SEVENTH TRACT.

Premises situated in Madison county, Ohio, and part of Virginia Military Survey No. 7917 described as follows: Beginning at a bur oak in the margin of the Liverpool and Mechanicsburg turnpike road; thence south 76½ degrees west 61 64-100 poles to a stone in the edge of said road; thence north 12 degrees west 18 and 20-100 poles to a stone; thence south 76½ degrees west 17 and 30-100 poles to a stone; thence south 12 degrees east

Sheriff's Sale.

J. L. CAMERON, Attorney.

Mary L. Rogers)
vs.) On Order of Sale in
R. W. Thompson (et al)) Partition.

Court of Common Pleas, Union Co., O.

BY VIRTUE of the above stated writ to me directed from the Court of Common Pleas, of Union County Ohio, I will offer for sale at the north door of the Court House, in Marysville, Ohio, on

SATURDAY, MAY 30, 1891.

at or about the hour of one o'clock p. m., on said day, the following described real estate to-wit: Situate in the township of Millcreek, county of Union and State of Ohio, and bounded and described as follows: and in the Village of Watkins, being all of Lot No. 16, including improvements.

ALSO, all of Lot No. 18.

ALSO, all of Lot No. 20.

ALSO, all of Lot No. 22, including improvements.

Appraised at—Lot No. 16, at \$450; Lot No. 18, \$35.00; Lot No. 20, \$20.00; Lot No. 22, \$300.00

Terms of sale one-third cash.

THOMAS MARTIN,

Sheriff Union county, Ohio.

April 29, 18th, 1891-15

Montefus 10 65

Sheriff's Sale.

J. L. CAMERON, Attorney.

Mary L. Rogers

vs

R. W. Thompson, et al

On Order of Sale in Partition.

Court of Common Pleas, Union County, O.

BY virtue of the above stated writ to me directed, from the Court of Common Pleas, of Union County, Ohio, I will offer for sale at the north door of the Court House in Marysville, Ohio, on

SATURDAY, AUGUST 15, 1891,

at or about the hour of one o'clock, P. M., on said day, the following described real estate, to-wit:

THE TWELFTH TRACT.

Owned as tenants in common by James and Nelson Thompson.

Premises situate in Dover township, Union county, Ohio, and part of Virginia Military Survey No. 5135, described as follows:

Beginning at a stone in the center of the Marysville and Delaware gravel road and north-east corner of David Shuler's mill lot, south 7° east 22 poles to a stone, corner of said lot; thence with the south line of said lot south 81° 30' west 20 poles to the south west corner of said lot in the center of Mill creek; thence down the center of Mill creek south 20° 30' east 14 50-100 poles and south 44° east 50-100 poles to corner of James Thompson's land; thence with the north line of said land north 85° east 50-100 poles to a stone, south-east corner of a lot of same conveyed by James H. Whitcraft to James and Nelson P. Thompson, October 5th, 1885; thence south 45° east 36 poles to a post in the north line of C. C. C. & St. L. railroad southwest corner of a lot of land, containing two acres, conveyed by James Thompson to James H. Whitcraft October 5th, 1885; thence north 4° 30' west 1 04-100 poles to a stake; thence with the north line of said railroad north 74° 30' east 5 poles to a post, south-west corner of Marion A. Shuler's land; thence with a line of said land north 45° west 42 20-100 poles to a post; thence with another line of said land north 2° 45' east (passing a stone on the margin of said road) 27 60-100 poles to a stake, north-west corner of said Marion A. Shuler's land in the center of said Marysville and Delaware gravel road; thence with the center of said gravel road, north 84° west 33 40-100 poles to the beginning, containing fourteen and seventy one-hundredth (14 70/100) acres, more or less.

The whole tract appraised at \$55.00 per acre, and the undivided one-half interest of James Thompson therein is appraised at \$27.50 per acre, amounting to \$104.25.

A PART OF THE FIFTH TRACT.

Title in James Thompson. Premises situate in Dover township, Union county, Ohio, and part of Virginia Military Survey No. 5135 and described as follows: Beginning at a stone in the center of the North road, and 33 feet from the center of the main track of the C. C. C. & St. L. railroad on the south side; thence parallel with said railroad track and 33 feet therefrom, south 74° 34' west 232 poles to the center of Mill creek; thence down the center of said creek and with the meanders thereof to the north-west corner of Nelson P. Thompson's land; thence with the north line of said land north 86° east 64 poles to a stone, the center of said North road; thence with the center of said road north 8° west 177 60-100 to the beginning, containing 143 75-100 acres, more or less.

Appraised at \$43.00 per acre, and amounting to \$61.81.25.

THE NINTH TRACT.

Title in James Thompson and Nelson P. Thompson as tenants in common.

Premises situate in Dover township, Union county, Ohio, and part of Virginia Military Survey No. 5504. Described as follows: Beginning at a stone in the north-east corner of said Survey No. 5504; thence with the east line of said Survey south 8° east 355 32-100 poles to a stone north east corner to said Survey No. 5135; thence with the north line of said Survey south 85° west 83 16-100 poles to stone, north 8° west 356 76-100 poles to a stone in the center of the Waldo road and in the north line of said Survey No. 5504; thence with said line north 86° east 83 16-100 poles to the beginning, containing 184 86-100 acres, more or less. Excepting therefrom one acre used for the Mount Hermon cemetery, leaving 183 86-100 acres.

The whole tract is appraised at \$45.00 per acre and the undivided one-half interest of James Thompson therein is appraised at \$22.50 per acre, amounting to \$41.85.50.

THE TENTH TRACT.

Title in James and Nelson P. Thompson, as tenants in common.

Premises situate in Dover township, Union county, Ohio, and part of Virginia Military Survey No. 5135, described as follows: Beginning at a stone at the north-east corner of said Survey No. 5135; thence with the east line of said Survey south 7° east 26 60-100 poles to a stake, north-east corner to the J. H. Griffith lot; thence with the north line of said lot south 58° west 9 76-100 poles to a stone; thence north 7° west 30 80-100 poles to a stone in the north line of said Survey No. 5135; thence with the said line north 85° east 9 60-100 poles to the beginning, containing 1 50-100 acres, more or less.

The whole tract is appraised at \$50.00 per acre, and the undivided one-half interest of James Thompson therein is appraised at \$25.00 per acre, amounting to \$12.50.

east 57 20-100 poles to a stone; thence south 7° 30' east 59 poles to a stone; thence south 81° 30' west 157 60-100 poles to a stone in the center of said North road; thence with the center of said road north 8° west 97 60-100 poles to the place of beginning, containing 83 acres more or less, after excluding the old school lot four poles wide by 5 20-100 poles long and containing 20 8-10 square poles and including Lots Nos. 5, 6, 7 and 8 in Dover and subject to streets and alleys.

Appraised at \$51.00 per acre, and amounting to \$4,233.00.

PART OF THE FIFTH AND EIGHTH TRACTS, CONTINUED.

Title in James Thompson. Premises situate in Dover township, Union county, Ohio, and part of Virginia Military Survey No. 5135 and No. 4065, and described as follows: to-wit: Beginning at a stone in the center of the North road and in the north line of Nelson P. Thompson's land; thence with said line north 86° east 98 60-100 poles to a stone, corner to said land in the east line of said Survey No. 5135; thence with said line south 7° east 8 52-100 poles to a stone, another corner to said Nelson P. Thompson's land; thence with another line of said land north 82° 30' east 58 poles to a stone; thence north 7° 30' west 157 60-100 poles to a stone in the center of said North road; thence with the center of said road south 8° east 80 poles to the beginning, containing 82 acres, more or less.

Appraised at \$40.00 per acre, amounting to \$3,280.00.

PART OF THE EIGHTH TRACT.

Title in James Thompson. Premises situate in Dover township, Union county, Ohio, and part of Virginia Military Survey No. 4065. Described as follows: Beginning at a stone in the center of the Dover and County Line gravel road and north-west corner to George M. Gamble's land; thence with the west line of said land south 7° 30' east 147 40-100 poles to a stake and two tiles south-west corner to said land and in the north line of Nelson P. Thompson's land; thence with said line south 82° 30' west 57 20-100 poles to a stone; thence north 7° 30' west 147 40-100 poles to a stone in the south line of Jack Edelblute's land; thence north 52° 30' east 57 20-100 poles to the beginning, containing 52 60-100 acres, more or less.

Appraised at \$40.00 per acre, amounting to \$2,104.00.

THE SEVENTH TRACT.

Title in James Thompson. Situate in Millcreek township, Union county, Ohio, and part of Virginia Military Survey No. 3356, described as follows: Beginning at a stake in the center of Mill creek, and in the east line of said Survey No. 3356; thence with said line north 10 west 225 poles to a stone in the center of the Hinton road; thence westerly with the center of said road 195 poles to a stone in the west line of Lot No. 3 of the sub-division of said Survey; thence with said line south 10° east 220 poles to the corner of said Lot No. 3 in the center of Mill creek; thence down the center of said creek with the meanders thereof about 128 poles to the beginning, containing 148 75-100 acres, more or less.

Appraised at \$40.00 per acre, amounting to \$5,950.00.

THE FOURTH TRACT.

Title in James Thompson. Situate in Dover township, Union county, Ohio, and part of Virginia Military Survey No. 3956. Described as follows: Beginning at a stone in the center of the Hinton road and in the line dividing Lots No. 3 and 6 of the sub-division of said Survey; thence westerly with the center of said road to a stone south-west corner to William T. McCrary's land and in the east line of Chuck Low's land; thence with said line 10° east to the center of Mill creek; thence down the center of said creek with the meanders thereof to the corner of said Lot No. 3; thence with the west line of said Lot No. 10 west 220 poles to the beginning, containing 66 acres, more or less.

Appraised at \$42.00 per acre, amounting to \$2,772.00.

A PART OF THE PROPERTY IN NEW DOVER.

Title in James Thompson. Premises situate in New Dover, Union county, Ohio, and being the east-half of Lot No. 45, all of Lot No. 46 and the west half of Lot No. 38, conveyed by David Shuler to James Thompson on the — day of —, 18—, and being 32 feet on — street, and also including that part of the east half of said Lot No. 38 described as follows: Beginning at the southerly end of Lot No. 38 and in the north-easterly line of the C. C. C. & St. L. railroad company; thence northerly with the division line 25 feet; thence easterly parallel with the main track of said railroad 20 feet; thence southerly parallel with said middle line 25 feet to the said railroad line; thence westerly with said line to the beginning and to include all that part of said warehouse upon the lands of said railroad and the rights and privileges connected therewith, and also to include the corn sheller and elevating machinery.

Appraised value (of the whole property) \$600.00.

LOT NUMBER THIRTY-SIX.

Title in James Thompson. All of Lot No. 36 in the village of New Dover, except 27 feet front and extending back the same width on the east side of said lot.

Appraised value, with shop, \$60.00.

LOT NUMBER THIRTY-EIGHT.

Title in James Thompson. All that part of the east half of Lot No. 38 in the village of Dover, not included in the warehouse property.

114-3

THE ELEVENTH TRACT.

Title in James and Nelson P. Thompson, as tenants in common.

Premises situate in Dover township, Union county, Ohio, and part of Virginia Military Survey No. 5135, described as follows: Beginning at a stone in the east line of said Survey No. 5135 and 33 feet from the center of the main track of the C., C. & St. L. railroad on the northerly side; thence parallel with said railroad track, and 33 feet therefrom south 74° 30' west 24 60-100 poles to a stake; thence south 22° east 34 20-100 poles to a stake; thence north 72° east 16 poles to a stake and tile in the east line of said Survey No. 5135; thence with said line north 7° west 33 44-100 poles to the beginning, containing 4 20-100 acres, more or less.

The whole tract appraised at \$40.00 per acre, and the undivided one-half interest of James Thompson therein is appraised at \$20.00 per acre, amounting to \$84.00.

THE SIXTH TRACT

And Lots No 1, 2, 3 and 4 in the village of New Dover, which are a part of the Second Tract. Title in James Thompson.

Premises situate in Dover township, Union county, Ohio, and part of Virginia Military Survey No 5135. Beginning at a stake 33 feet from the center of the main track of the C. C. & St. L. railroad, on the northerly side, and 37 feet south 7° east from the south-east corner of lot No. 4 in the village of Dover; thence from the beginning corner north 7° west 75 40-100 poles to a stone (witness an oak and an ash) north east corner of John F McRea's land in the north line of said Survey No 5135; thence with said line north 85 east 89 88-100 poles to a stone north-west corner of J and N P Thompson's land thence south 9° east 30 poles to a stone, corner to said land, in the north line of the J. H. Griffith's lot; thence south 58° west 13 60-100 poles to a post; thence south 11 east 16 40-100 poles to a stake in the center of the Marysville and Delaware gravel road; thence south 56° 15' west 25 60-100 poles to a stake 33 feet from the center of said railroad track; thence south 75° west 57 40-100 poles to the beginning, containing 35 acres, more or less, which includes lots 1, 2, 3 and 4 in the village of Dover, and said premises are subject to all roads, streets and alleys in said village, which are included in the above description.

Appraised at \$70.00 per acre, amounting to \$2,450.00.

PART OF THE FIFTH AND EIGHTH TRACTS.

Title in James Thompson. Premises situate in Dover tp, Union Co O., and part of Virginia Military Survey No. 5135 and 4065. Described as follows: Beginning at a stone in the center of the North road and 33 feet from the center of the main track of the C., C. & St. L. railroad on the southerly side thereof; thence parallel with said railroad track, and 33 feet therefrom, north 74° 30' east 75 40-100 poles to a stake corner to J. and N. P. Thompson's land; thence south 22° east 34 and 20-100 poles to a stake; thence north 72° east 16 poles to a stake and tile south-east corner to said J. and N. P. Thompson's land, in the east line of said Survey No. 5135; thence with said line south 7° east 25 76-100 poles to a stone south-west corner to Jacob Edelblute's land; thence with the south line of said land north 82° 30'

Sheriff's Sale.

JAMES S. McCAMPBELL, Attorney.
Union Central Life Ins. Com'y } On Order of
vs } Sale.
John H. Temple.

Court of Common Pleas, Union County O.
BY virtue of the above stated writ to me directed from the Court of Common Pleas, of Union County Ohio, I will offer for sale at the north door of the Court House in Marysville, Ohio, on

SATURDAY, JULY 18, 1891,

at or about the hour of one o'clock, p. m. on said day, the following described real estate to-wit: Situated in the township of Washington, County of Union and State of Ohio, and bounded and described as follows:

Being part of survey No. 10971, beginning at a stone with pieces of brick and crockery under it, north-west corner of survey No 9916, in line of Mary Ann Boggs; thence with the line of said survey No 9916, north 79° east 206 poles to a stake, witness an elm, north 49° west 42 links, Beach W 18½ E 20 links; thence north 36½ west 46 6-10 poles to a stake and root of beech; thence south 79° west 204½ poles to a stake and stone in the center of the Marysville and Kenton road; thence with the center of said road south 36½ east 6½ poles to a stake in the north line of the aforesaid Boggs' land; thence with said line 78½ east 17 poles to a stone and bricks—stake, ash and elm—elm gone, the north-east corner of Mary Ann Boggs' land; thence with the east line south 10½ east 35 5-100 poles to the beginning, containing fifty-two acres, more or less, excepting therefrom twelve acres heretofore sold and conveyed by Wesley Currant to H. S. Stamates, off the east end of said tract, leaving 40 acres more or less, conveyed by this deed.

Appraised at \$45.00 per acre.

Terms of sale, cash.

THOMAS MARTIN,
Sheriff of Union County Ohio.
June 17, 1891—w5.

Prothon
81625

Sheriff's Sale.

COLE & BALES, Attorneys.
James Holleran

vs. David Bauer et al } On Order of Sale.

Court of Common Pleas, Union County, O.
BY virtue of above stated writ to me directed from the Court of Com. Pleas of Union county, Ohio, I will offer for sale at the north door of the Court House in Marysville, Ohio, on

SATURDAY, AUGUST 1, 1891,

at or about the hour of one o'clock p. m., on said day, the following described real estate, to-wit: Situated in the township of Jerome, county of Union and State of Ohio, and bounded and described as follows:

Part of Survey No. 5166, beginning at a stone northwesterly to a lot of land containing 50 acres conveyed by David Mulford to J. H. and Joseph Kaler, on the 19th day of October, 1870; thence with the northerly line of William Cooperider's land north 56° east 77 49-100 poles to a stone in the westerly line of Isaac Channel's land; thence with said line north 36° west 104 14-100 poles to a stone (sugar tree bears south 73 west 14 links) south-westerly corner to George Coleman's land; thence with the southerly line of said Coleman's land south 56° west 77 46-100 poles to a stone corner to Daniel B. Patch's land; thence with Patch's easterly line south 36° east 104 poles to the beginning, containing 50 acres, and 54 poles of land, more or less.

Appraised at \$32.00 per acre.

Terms of sale, cash.

THOMAS MARTIN,

Sheriff of Union county, Ohio.

July 1, 1891-5t

James Holleran
\$21.35

Paid for 1460

Sheriff's Sale.

ROBINSON & WOODBURN, Attorneys.

Wm. M. Winget, et al

vs. Jane Spencer. } On Order of Sale.

Court of Common Pleas, Union County, O.

BY VIRTUE of the above stated writ to me directed from the Court of Common Pleas of Union county, Ohio, I will offer for sale at the north door of the Court House in Marysville, Ohio, on

SATURDAY, AUGUST 15, 1891,

at or about the hour of one o'clock p. m., on said day, the following described real estate, to-wit: Situate in the county of Union and State of Ohio, and in the village of Marysville, part of Survey Nos. 3351 and 3354, bounded and described as follows: Beginning at a stake in the center of the Marysville and London road, and northeast corner to Mary E. Ford's lot; thence with the N line of said lot N. 76° W. passing the north west corner to said lot at 14 52-100 poles, 24 21-100 poles to a stake in the east line of Elizabeth Peacock's lot; thence with said line north 41½° E. 3 92-100 poles to a stake, corner to said Elizabeth Peacock's lot, in the south line of Sarah J. Smith's lot; thence with said line south 76° E. 22 52-100 poles to a stake, corner to said Sarah J. Smith's lot, in the center of said Marysville and London road; thence with the center of said road south 14° W. 3 44-100 poles to the beginning, containing half an acre, more or less.

Appraised at \$500.00.

Terms of sale—One-third cash; one-third in one year, and one-third in two years from the day of sale, deferred payments to bear 6 per cent. interest, and secured by mortgage on the premises sold.

THOMAS MARTIN,

Sheriff of Union County, O.

July 14, 1891-5w.

Paid for 1560

Sheriff's Sale.

J. M. BRODRICK, Attorney.

Samuel J. Brodrick

vs. John Irwin } On Execution

Union County Court of Common Pleas.

BY Virtue of an execution to me directed from the Court of Common Pleas, of Union county, Ohio, I will offer for sale the household goods of said defendant, in Pottersburg, Union County, Ohio, on Monday, July 20th, 1891, at ten o'clock, a. m.

Terms cash.

THOMAS MARTIN,

Sheriff, Union County, Ohio.

July 5th, 1891-2w

Paid for 300

Sheriff's Sale.

Edward O. Stevenson, }
vs. } On Execution
Job E. Stevenson.

Court of Common Pleas, Union County, O.

BY VIRTUE of the above stated writ to me directed from the Court of Common Pleas, of Union County, Ohio, I will offer for sale at the north door of the court house, in Marysville, Ohio, on

SATURDAY, AUGUST 15, 1891,

at or about the hour of one o'clock, p. m., on said day, the following described real estate, to-wit: Situated in the township of Washington, County of Union, and State of Ohio, and in V. M. survey No. 12112, and bounded and described as follows:

Beginning at a stone in the center of the Bird public road and in the southwest corner of Samuel Walker's land; thence with the west line of said Walker's land and Wm. Fowler's land north $7\frac{1}{2}$ ° west 201½ poles to a stone; thence with the south line of Samuel Ream's land S $82\frac{1}{2}$ ° W 127 80-100 poles to a stone; thence with the east line of Job E. Stevenson's land S $7\frac{1}{2}$ ° E 201 20-100 poles to a stone in the center of said public road; thence with the center of said public road N $82\frac{1}{2}$ ° E 127 80-100 poles to the place of beginning, containing 169 7-10 acres, more or less.

Appraised at \$24.00 per acre.

Terms of sale, cash.

THOMAS MARTIN,
Sheriff Union County, Ohio.

July 15, 1891-w5

Paid in full 13.00

Sheriff's Sale.

Edward O. Stevenson, }
vs. } On Execution
Job E. Stevenson.

Court of Common Pleas, Union Co., O

BY VIRTUE of the above stated writ to me directed from the Court of Common Pleas, of Union County Ohio, I will offer for sale at the north door of the Court House, in Marysville, Ohio, on

SATURDAY, AUGUST 15, 1891,

at or about the hour of one o'clock p. m., on said day, the following described real estate to-wit: Situate in the township of Washington, county of Union, and township of Bokescreek, county of Logan, State of Ohio, and bounded and described as follows:

Beginning at a stone in the center of the Bird public road and in the north line of U. L. Mann's land in Logan county; thence with the center of a public road, N $7\frac{1}{2}$ ° W, 201 3-5 poles to a stone in the south line of Wm Whitcraft's land; thence with said Wm Whitcraft's south line, N $82\frac{1}{2}$ ° E 141 44-100 poles to a stone; thence with the west line of Ed O. Stevenson's land, S $7\frac{1}{2}$ ° E 201 20-100 poles to a stone in the center of said Bird's public road; thence with the center of said public road, S $82\frac{1}{2}$ ° W 141 44-100 poles to the place of beginning, containing 177 8-10 acres, more or less.

Appraised at \$20.00 per acre.

Terms of sale cash.

THOMAS MARTIN,
Sheriff Union County, Ohio.

July 15, 1891-w5

Paid in full 13.00

Sheriff's Sale.

P. B. COLE & SON, Attorneys.
Luther Winget }
vs. } On Order of Sale

Sarah E. Webster, et al }

Court of Common Pleas, Union Co., O

BY VIRTUE of the above stated writ to me directed from the Court of Common Pleas, of Union County Ohio, I will offer for sale at the north door of the Court House, in Marysville, Ohio, on

SATURDAY, JULY 11, 1891,

at or about the hour of one o'clock p. m., on said day, the following described real estate to-wit: Situate in the township of Union, county of Union and State of Ohio, and bounded and described as follows:


Beginning at a bur oak on the north-west side of the Milford and Irwin gravel road, corner to Allen Reed's, part of the Benjamin Harrington farm; thence with his line N $46\frac{1}{2}$ ° W $91\frac{1}{2}$ ° poles to a stone in the south line of survey No. 5726; thence with said survey line N. 45 E. 47½ poles to a stake and stone; thence S $47\frac{1}{2}$ ° E 90 poles to a stake and stone in the center of said Milford and Irwin gravel road; thence with the center of said road N $33\frac{1}{2}$ ° E 2 poles to a stake and stone corner to Benjamin H. Williams; thence with his S $52\frac{1}{2}$ ° E 64 poles to a stone corner to said B. H. Williams; thence with the westerly line of said B. H. Williams and John Williams, S 45 west 77 poles to a stake in the Homer road and in the line of L. W. Lock's part of the Benjamin Harrington farm, a stone on the northerly side of said road line, 9° 45 E; thence with said line, and the line of Allen Reed N 30 W 66 69-100 poles to the beginning, containing 54 acres more or less, except 25½ acres sold to Luther Winget, August 5th, 1882, part of Virginia Military S. No 9461, set off to Sarah E. Williams in Union County Common Pleas, Record No 11, page 555.

Appraised at \$45.00 per acre.

Terms of sale cash.

THOMAS MARTIN,
Sheriff Union County, Ohio.

Paid in full 17.00



Sheriff's Sale.

EMILY M. ADAMS }
vs. } On order of sale.
ANNA GILL & H. D. GILL. }
COURT OF COMMON PLEAS, UNION COUNTY,
OHIO.

By virtue of the above stated writ to me directed from the Court of Common Pleas, of Union County, Ohio, I will offer for sale at the north door of the Court House, in Marysville, Ohio, on

Saturday, Oct. 10, 1891,

At or about the hour of one o'clock, P. M. on said day, the following described real estate, to-wit: Situated in the township of Chabourne, County of Union and State of Ohio, bounded and described as follows. Being in the village of Richwood, Ohio. Being all of Inn Lot, No. 74. For further description see recorded plat of said village. Appraised at \$800.00. Terms of sale, cash.

THOMAS MARTIN,
Sheriff of Union County.
S. S. GARDINER, Attorney

Sheriff's Sale.

Geo. B. Hamilton }
vs. } On Order of Sale.
Enos Beatty, et al. }

Court of Common Pleas, Union County, Ohio. By virtue of the above stated writ to me directed from the Court of Common Pleas, of Union County, Ohio, I will offer for Sale at the north door of the Court house, in Marysville, Ohio, on

Saturday Oct. 10th, 1891.

at or about the hour of one o'clock, P. M., on said day the following described real estate, to-wit:

Situated in the township of Chabourne, County of Union and State of Ohio, and bounded and described as follows: In survey No. 220 to-wit, beginning at a stake in the south line of said survey at a corner of Richey's land; thence, N. 2° E. 20 80-100 poles to a stake in the center of the Richwood and Miller pike; thence north 85°, west along the center of said pike 64 poles to a stake in the center of said road; a corner of land formerly owned by H. Sabine; thence, south, 2°, west 34 80-100 poles with the center of the McMillan township road to a stake in the original south line of said survey; thence, 87°, east, 61½ poles to the place of beginning, containing 10¼ acres, excepting one acre sold to J. D. Powell from the southwest corner. Appraised at \$40. per acre. Terms of sale, cash.

THOMAS MARTIN,
Attorney, Sheriff of Union County.

Sheriff's Sale.

J. L. CAMERON, Attorney.

Mary L. Rogers
vs
R. W. Thompson, et al } On Order of Sale in
Partition.

Court of Common Pleas, Union County, O.

BY VIRTUE of the above stated writ to me directed from the Court of Common Pleas of Union county, Ohio, I will offer for sale at the north door of the Court House in Marysville, Ohio, on

SATURDAY, OCTOBER 31, 1891.

at or about the hour of one o'clock p.m., on said day, the following described real estate, to-wit: Situate in the townships of Dover and Millcreek, county of Union, State of Ohio, and bounded and described as follows:

All of lot No. 22 in the village of New Dover, Union county. Title in James Thompson.

ALSO A PART OF THE FIFTH TRACT,

title in James Thompson. Premises situate in Dover township, Union county, State of Ohio, and part of Virginia Military survey, No. 5135, described as follows: Beginning in the center of Millcreek, and in the north line of the C. C. C. & St. L. Ry.; thence with said line north 74° 30' east 56 poles to a post, corner to James and Nelson P. Thompson's land; thence north 45° west 36 poles to a stone, south-east corner of a lot of land conveyed by James H. Whitcraft to James and Nelson P. Thompson, October 5, 1885; thence with the south line of said land, S. 85° W. 56 60-100 poles to the corner of said lands in the center of Millcreek; thence down the center of said creek, south 40° east 19 poles, and south 36° east 25 40-100 to the place of beginning, containing 11 60-100 acres more or less. Appraised at \$45.00 per acre, amounting to \$222.00.

THE SEVENTH TRACT,

title in James Thompson. Situate in Millcreek township, Union county, Ohio, and part of survey No. 3956, described as follows: Beginning at a stake in the center of Millcreek, and in the east line of said survey No. 3956; thence with said line north 10° west 225 poles to a stone in the center of the Hinton road; thence westerly with the center of said road, 105 poles to a stone in the west line of lot No. 3, of the subdivisure of said survey; thence with said line south 10° east 220 poles to the corner of said lot No. 3, in the center of Millcreek; thence down the center of said creek with the meanders thereof about 128 poles to the place of beginning. Containing 148 75-100 acres, more or less. Appraised at \$40.00 per acre, amounting to \$5,920.00.

ALSO A PART OF THE FIFTH AND EIGHTH TRACTS.

title in James Thompson. Premises situate in Dover township, Union county, Ohio, and part of Virginia Military Surveys No. 5160 and 4065, described as follows: Beginning at a stone in the center of the North road and 33 feet from the center of the main track of the C. C. C. & St. L. Ry., on the southerly side; thence parallel with the main railroad track and 33 feet therefrom north 74° 30' east 76 40-100 poles to a stake, corner to J. & N. P. Thompson's land; thence south 22° east 34 20-100 poles to a stake; thence north 72° east 16 poles to a stake and the south-east corner to J. & N. P. Thompson's land in the east line of said survey No. 5135; thence with said line south 7° east 25 76-100 poles to a stone, south-west corner to Jacob Edelblute's land; thence with the south line of said land north 82° 30' east 57 20-100 poles to a stone; thence south 7° 30' east 59 poles to a stone; thence south 84° 30' west 157 60-100 poles to a stone in the center of said North road; thence with the center of said road, north 80° west 97 60-100 poles to the beginning, containing 83 acres, more or less, after excluding the old school house lot, 4 poles wide by 520-100 poles long and containing 20 8-10 square poles and including lots Nos. 5, 6, 7 and 8, in Dover, and subject to streets and alleys. Appraised at \$51.00 per acre and amounting to \$4,233.00.

Terms of sale—One-third cash; one-third in one year, and one-third in two years from the day of sale, deferred payments to bear 6 per cent. interest, and secured by mortgage on the premises sold.

THOMAS MARTIN,

Sheriff of Union County, O.

September 30, 1891—5w.

278 ac
266 2/3
266 2/3
533 1/3

288 1/2
288 1/2
466 2/3

430 2

266 1/2

Not Sold
for want
of bidders

17
17
31 1/2

paid for \$3380

149
26
594
248
847.4

Sheriff's Sale.

ROBINSON & WOODBURN, Attorneys.
Elizabeth Stevenson
vs.
Ed. O. Stevenson, et al. } On Order of Sale.

Court of Common Pleas, Union County, O.

BY VIRTUE of the above stated writ to me directed from the Court of Common Pleas, of Union County, Ohio, I will offer for sale at the north door of the court house, in Marysville, Ohio, on

SATURDAY, NOVEMBER 21, 1891,

at or about the hour of one o'clock, p. m., on said day, the following described real estate, to-wit: Situated in the township of Washington, County of Union, and State of Ohio, and described as follows: Part of survey No. 1971, beginning at the S. W. corner of said survey, in the center of a road; thence with the westerly line of said survey and the center of said road, north 8° W. 354 36-100 poles to the north-west corner of the 900 acre tract, known as the Boggs lot, and in the corner of A. C. Denny's land; thence N. 79° E. 200 poles to the N. W. corner of the Annie E. Evans lot; thence S. 8° W. 354 36-100 poles to the S. W. corner of the George P. Cline lot, in the survey line; thence, westerly 200 poles to the center of a road in the west line of the survey, and to the place of beginning, and being the part of said 900 acres set off to Ed. O. Stevenson by proceedings in court in partition, and containing 450 acres, more or less.

Also, the following lands, in survey No. 12112, bounded and described as follows: Bounded on the west by the county line of said county, and land of J. F. Wilgas, on the north by a lane, on lands formerly owned by Joseph Baldwin, on the east by lands of W. B. Fowler and S. Walker, on the South by lands of J. F. Wilgas and Samuel Smith, containing 101 1/4 acres, more or less.

First tract appraised at \$27.00 per acre.

Second tract appraised at \$38.00 per acre.

Terms of sale, cash.

THOMAS MARTIN,
Sheriff Union County, Ohio.

Cet. 21, 1891ws

prntns fees \$6.20

Sheriff's Sale.

J. L. CAMERON, attorney.

S. H. Kilbury

vs.

Mahala F. Dunfee et al. } On Order of Sale.

Court of Common Pleas, Union county, O.

BY virtue of the above stated writ to me directed, from the Court of Common Pleas, of Union County, Ohio, I will offer for sale at the north door of the Court House in Marysville, Ohio, on

SATURDAY, OCTOBER 31, 1891,

at or about the hour of one o'clock p. m., on said day, the following described real estate, to-wit: Situated in the township of Darby, County of Union and State of Ohio, and bounded and described as follows: Situate in the village of Unionville, and described as follows, to-wit: All of Lot No. 12; also the west part of Lot No. 10, being six feet front on Main street and running parallel with the west line of said lot to the alley on the south end thereof, being a strip six feet in width off the west side of said lot.

Appraised at \$300.00.

Terms of Sale—Cash.

THOMAS MARTIN,
Sheriff of Union county, Ohio.

September 21, 1891

Sheriff's Sale.

P. G. Wynegar

vs.

Geo. C. Welch } On Execution.

Court of Common Pleas, Union county Ohio. By virtue of the above stated writ to me directed from the Court of Common Pleas, of Union County, Ohio, I will offer for sale at the north door of the Court House, in Marysville, Ohio, on

Saturday, Nov. 7, 1891.

At or about the hour of one o'clock, P. M., on said day, the following described real estate, to-wit:

Situated in the township of Clalbourne, County of Union and State of Ohio, and bounded and described as follows:

In the village of Richwood, in M. W. Hill's first addition to the village of Richwood, Ohio. Being 18 feet off of the south side of Lot No. 689, and 34 feet off of the north side of Lot No. 570, and the amount herein conveyed being 50 feet front and extending back 165 feet, for a more specific description reference is hereby made to the recorded plat of said addition on Record, in the Records office, in Marysville, Ohio. Appraised at \$450.00. Terms of Sale, Cash.

THOMAS MARTIN,
Sheriff Union County Ohio.

R. S. GARDINER, Attorney.

3/8 ad
266 2/3
266 2/3
533 1/3

*Not Sold
in ward
of bedden*

prntns fees \$11.00

650
216 2/3
216 2/3
33 1/2
117 1/2
117 1/2

3389

Sheriff's Sale.

ROBINSON & WOODBURN, Attorneys.
Elizabeth Stevenson
vs.
Ed. O. Stevenson, et al. } On Order of Sale.

Court of Common Pleas, Union County, O.

BY VIRTUE of the above stated writ to me directed from the Court of Common Pleas, of Union County, Ohio, I will offer for sale at the north door of the court house, in Marysville, Ohio, on

SATURDAY, NOVEMBER 21, 1891,

at or about the hour of one o'clock, p. m., on said day, the following described real estate, to-wit: Situated in the township of Washington, County of Union, and State of Ohio, and described as follows: Part of survey No. 1971, beginning at the S. W. corner of said survey, in the center of a road; thence with the westerly line of said survey and the center of said road, north 8° W. 354.36-100 poles to the north-west corner of the 900 acre tract, known as the Boggs lot, and in the corner of A. C. Denny's land; thence N. 79° E. 200 poles to the N. W. corner of the Annie E. Evans lot; thence S. 8° W. 254.36-100 poles to the S. W. corner of the George P. Chize lot, in the survey line; thence, westerly 200 poles to the center of a road in the west line of the survey, and to the place of beginning, and being the part of said 900 acres set off to Ed. O. Stevenson by proceedings in court in partition, and containing 450 acres, more or less.

Also, the following lands, in survey No. 12112, bounded and described as follows: Bounded on the west by the county line of said county, and land of J. F. Wilgus, on the north by a lane, on lands formerly owned by Joseph Baldwin, on the east by lands of W. B. Fowler, and S. Walker, on the south by lands of J. F. Wilgus and Samuel Smith, containing 101½ acres, more or less.

First tract appraised at \$27.00 per acre.
Second tract appraised at \$28.00 per acre.
Terms of sale, cash.

THOMAS MARTIN,
Sheriff Union County, Ohio.
Oct. 21, 1891 w3

Sheriff's Sale.

J. L. CAMERON, attorney.
S. H. Kilbury
vs.
Mahala F. Dunfee et al. } On Order of Sale.

Court of Common Pleas, Union county, O.

BY virtue of the above stated writ to me directed, from the Court of Common Pleas, of Union County, Ohio, I will offer for sale at the north door of the Court House in Marysville, Ohio, on

SATURDAY, DECEMBER 5, 1891,

at or about the hour of one o'clock p. m., on said day, the following described real estate, to-wit: Situated in the township of Darby, County of Union and State of Ohio, and bounded and described as follows: Situate in the village of Unionville, and described as follows, to-wit: All of Lot No. 12; also the west part of Lot No. 10, being six feet front on Main street and running parallel with the west line of said lot to the alley on the south end thereof, being a strip six feet in width off the west side of said lot.

Appraised at \$200.00.
Terms of Sale—Cash.

THOMAS MARTIN,
Sheriff of Union county, Ohio.
November 4, 1891-5w

Handwritten:
Mrs. Stevenson
\$21.00 per acre
1891
Mrs. Stevenson

Handwritten:
Mrs. Stevenson
\$30.00
122 per
and
2 1/2

Handwritten: 142.00

Sheriff's Sale.

J. L. CAMERON, Attorney.

MARY L. ROGERS

vs } On Order of Sale in
R. W. Thompson, et al } Partition.

Court of Common Pleas, Union County, O.
BY VIRTUE of the above stated writ to me directed from the Court of Common Pleas of Union county, Ohio, I will offer for sale at the north door of the Court House in Marysville, Ohio, on

SATURDAY, DECEMBER 5, 1891.

at or about the hour of one o'clock p.m., on said day, the following described real estate, to-wit: Situate in the townships of Dover and Millcreek, county of Union, State of Ohio, and bounded and described as follows:

All of lot No. 37, in the village of New Dover, Union county. Title in James Thompson. Appraised at \$700.00.

ALSO A PART OF THE FIFTH TRACT.

title in James Thompson. Premises situate in Dover township, Union county, State of Ohio, and part of Virginia Military survey, No. 5135, described as follows: Beginning in the center of Millcreek, and in the north line of the C. C. & St. L. Ry.; thence with said line north $74^{\circ} 30'$ east 56 poles to a post, corner to James and Nelson P. Thompson's land; thence north 45° west 36 poles to a stone, south-east corner of a lot of land conveyed by James H. Whitcraft to James and Nelson P. Thompson, October 5, 1885; thence with the south line of said land, S. 85° W. 56 60-100 poles to the corner of said lands in the center of Millcreek; thence down the center of said creek, south 40° east 19 poles, land south 26° east 25 40-100 to the place of beginning, containing 11 60-100 acres more or less. Appraised at \$45.00 per acre, amounting to \$522.00.

THE SEVENTH TRACT.

title in James Thompson. Situate in Millcreek township, Union county, Ohio, and part of survey No. 3950, described as follows: Beginning at a stake in the center of Millcreek, and in the east line of said survey No. 3950; thence with said line north 10° west 225 poles to a stone in the center of the Hinton road; thence westerly with the center of said road, 105 poles to a stone in the west line of lot No. 3, of the subdivisure of said survey; thence with said line south 10° east 220 poles to the corner of said lot No. 3, in the center of Millcreek; thence down the center of said creek with the meanders thereof about 125 poles to the place of beginning. Containing 148.75-100 acres, more or less. Appraised at \$42.00 per acre, amounting to \$5,950.00.

ALSO A PART OF THE FIFTH AND EIGHTH TRACTS.

title in James Thompson. Premises situate in Dover township, Union county, Ohio, and part of Virginia Military Surveys No. 5155 and 4065, described as follows: Beginning at a stone in the center of the North road and 33 feet from the center of the main track of the C. C. & St. L. Ry., on the southerly side; thence parallel with the main railroad track and 33 feet therefrom north $74^{\circ} 30'$ east 76 40-100 poles to a stake, corner to J. & N. P. Thompson's land; thence south 22° east 24 20-100 poles to a stake; thence north 72° east 16 poles to a stake and the south-east corner to J. & N. P. Thompson's land in the east line of said survey No. 5135; thence with said line, south 7° east 25 75-100 poles to a stone, south-west corner to Jacob Edelblute's land; thence with the south line of said land north $82^{\circ} 30'$ east 57 20-100 poles to a stone; thence south $7^{\circ} 30'$ east 59 poles to a stone; thence south $84^{\circ} 30'$ west 157 60-100 poles to a stone in the center of said North road; thence with the center of said road, north 80° west 97 64-100 poles to the beginning, containing 83 acres, more or less, after excluding the old school house lot, 4 poles wide by 520-100 poles long and containing 20 8-10 square poles and including lots Nos. 5, 6, 7 and 8, in Dover, and subject to streets and alleys. Appraised at \$51.00 per acre and amounting to \$4,233.00.

Terms of sale—One-third cash; one-third in one year, and one-third in two years from the day of sale, deferred payments to bear 6 per cent. interest, and secured by mortgage on the premises sold.

THOMAS MARTIN,

Sheriff of Union County, O.

November 4, 1891—5w.

Payable to
33.80

Sheriff's Sale.

J. E. GRIFFITH, Attorney
 Lydia A. Drake, et al., }
 vs. } Order of Sale in Par-
 Evaline Creviston, et al. } titution
 Court of Common Pleas, Union Co., O

BY VIRTUE of the above stated writ to me directed from the Court of Common Pleas, of Union County Ohio, I will offer for sale at the north door of the Court House, in Marysville, Ohio, on

SATURDAY, DECEMBER 12, 1891,

at or about the hour of one o'clock p. m. on said day, the following described real estate to-wit: Situate in the township of Washington, county of Union, and State of Ohio, and bounded and described as follows:

Part of survey No. 2836, for 364 acres, bounded and described as follows, to-wit: Beginning at a stone in the York Center and Bellfontaine road, in the Greenville treaty line; thence with said road, south 26° west 12 80-100 poles to a stake under a bridge, corner to J. W. Tracy's land; thence with his line north 73° west 17 21-100 poles to a stone; thence with another line of said Tracy's land north 20° west 38 80-100 poles to a stake; thence with another line of said Tracy's, south 68 1-8° west 44 36-100 poles to a stone in the line of E. Cahill; thence with his line north 95° west 79 38-100 poles to a stone; thence north 68 1/2° east 73 75-100 poles to a stone; thence N. 63 1/2° east 73 75-100 poles to a stone in the center of the Marysville and Kenton road; thence with the center of said road south 35 1/2° east 38 52-100 poles to a stone at the intersection with the York Center and Byhalia road, south 13 1/2° west 70 47-100 poles to the beginning, containing 50 acres of land.

Appraised at \$40.00 per acre.
 Terms, one-third cash, one-third in one year and one third in two years from sale, deferred payments to be secured by mortgage on property sold.

THOMAS MARTIN,
 Sheriff Union County Ohio.

Nov 11, 1891-w3

Printer's fee.
 1720

1720
 27135

2040
 77131

3035-
 50
 1519.50

Sherrin's Sale.

Amey E. Mitchell.

Mary E. Lehman, et al

Order of Sale in Partition.

Court of Common Pleas, Union County, O.

BY VIRTUE of the above stated writ to me directed from the Court of Common Pleas of Union County, Ohio, I will offer for sale at the north door of the Court House, in Marysville, Ohio, on

SATURDAY, DECEMBER 19, 1891,

at or about the hour of one o'clock, p. m. on said day the following described real estate, to-wit: Situate in the township of Darby, county of Union, State of Ohio, and bounded and described as follows:

FIRST TRACT.

Beginning at three bur oaks in the south line of survey No. 7245, being the north-westerly corner of the tract of land hereby conveyed; thence south 34 west 139 poles to a stake; thence south 63 degrees east 136 poles to a stake in the line of land owned formerly by one Fenner, now owned by Samuel Holycross; thence with said Holycross' line north 19 degrees east 133 3-4 poles to a stake and stone in the south line of said survey No. 7245; thence with said survey line north 77 degrees west 20 poles to a bur oak and two hickorys; thence with said survey line again north 69 degrees west 89 poles to the place of beginning, containing one hundred acres, be the same more or less, and being part of entry and survey No. 8586 and 8698. And the said Converse lets the said Lehman have the privilege of a certain gate-way through certain lands to and from the above described lands upon the terms and conditions expressed in a certain written agreement made between said parties on the 20th day of July, 1883.

Appraised at \$30.00 per acre with dower and \$37.00 per acre clear of dower.

SECOND TRACT.

Also another tract or parcel of land situate in the village of Unionville Center, and the said County of Union and State of Ohio, and being part of in-lot No. 3, of said village. Beginning in the north margin of Main Street and at the southwest corner of said in-lot No. 3; thence with the east line of said lot, north 15 degrees east 24 feet more or less, so that a line from that part south 15 degrees W. will include the east wall of the brick building situate on the part of lot No. 3, hereby conveyed. The course and distance from said point being south 15 west 60 feet to the north margin of said Main Street; thence north 75 degrees west 24 feet more or less to the place of beginning.

Appraised at \$700.00 subject to dower; clear of dower, \$1000.00.

THIRD TRACT.

Also one other tract or parcel of land situate in the village of Unionville Center, of said County of Union and State of Ohio, and being part of in-lot No. 5, in said village. Being the south-east corner of said lot fronting 22 feet on Main street and running back 31 feet.

Appraised at \$400.00 subject to dower; clear of dower, \$600.00.

FOURTH TRACT.

Also the following tract or parcel of land situate in said Union County and State of Ohio and bounded and described as follows: In the Dockum addition to the town of Unionville Centre, and being in-lot No. 67, in what is known as the Hattie V. Dockum addition to the town of Unionville Centre, and in said Union county and State of Ohio.

Appraised at \$350.00 subject to dower; clear of dower, \$500.00.

FIFTH TRACT.

Also one other tract or parcel of land situate in the village of Unionville Centre, and said county of Union and State of Ohio. Bounded and described as follows: Beginning at the east line of in-lot No. 19, in said village and at the south-east corner of said in-lot No. 19; thence west 54 feet to a stake; thence north parallel with the east line of said lot No. 19, to the south line of a 12 foot alley; thence east 54 feet to said east line of lot No. 19; thence following said east line south to the place of beginning.

The fifth and sixth tracts appraised at \$100.00 with dower; clear of dower, \$1800.00.

SIXTH TRACT.

Also a piece of land beginning 12 feet north of the north-east corner of said lot No. 19; thence with the east line of said lot No. 19 north to the south side of the Mill Race; thence with the south side of said Mill Race west 54 feet to a stake; thence parallel with the east line to the north line of said 12 foot alley; thence east following the north line of said alley 54 feet to the place of beginning being part of James Galloway's survey, No. 324.

SEVENTH TRACT.

Also another tract or parcel of land situate in said county of Union and State of Ohio, and in the village of Unionville Centre, bounded and described as follows: Part of survey No. 5124, beginning at a stake in the center of Railroad street in the town of Unionville Centre, Ohio, at the south line of First street; thence with the center of Railroad street southerly six poles to the north-east corner of Michael Yearley's land; thence at right angles westerly parallel with the south line of First Street 12 poles to a stone at the south-west corner of said Yearley land; thence northerly and parallel with the Railroad Street 6 poles to a stone at the south-west corner of First Street - this being the terminus of First Street; thence with the south line of First Street 12 poles to

Sheriff's Sale.

COLE & BALES, Attorneys,
Connecticut Life Insurance Com'y }
vs. } Order
Lafayette Warbs, et al. } of Sale

Court of Common Pleas, Union County, O.
BY VIRTUE of the above stated writ to
me directed from the Court of Common
Pleas, of Union county, Ohio, I will offer
for sale at the north door of the court house
in Marysville, Ohio, on

SATURDAY, DECEMBER 19, 1891,

at or about the hour of one o'clock, p. m.,
of said day the following described real es-
tate, to-wit: Situated in the township of
York, county of Union and State of Ohio,
known as part of survey No. 11346, on the
waters of Fulton Creek, bounded and de-
scribed as follows, to-wit:

Beginning at three sugar trees north-west
corner to Palmer lot; thence south eighty-
two (82) degrees, east one hundred and sixty-
two (162) poles to three beeches in the line of
survey No. 6301; thence north eighteen (18)
degrees, west one hundred and seventy-two
(172) poles to a red oak and two ashes north-
west corner to said survey; thence north
eighty-two (82) degrees, west ninety-four (94)
poles to three sugar trees, corner to H. Mc-
Mahon's lot; thence south five (5) degrees
and thirty (30) minutes, west one hundred
and fifty-four (154) poles to the place of be-
ginning, containing one hundred and twen-
ty-two acres, except eight (8) acres in the
south-east corner thereof heretofore convey-
ed to Braley Green by Jesse D. Taylor, leav-
ing the number of acres hereby mortgaged,
one hundred and fourteen.

Appraised at \$27.00 per acre.

Terms of sale, cash.

THOMAS MARTIN,
Nov. 19, 1891w5 Sheriff Union Co., O.

Sheriff's Sale.

PORTER & PORTER, Attorneys.

Court of Common Pleas, Union County, O.
Richardson H. Thurman, }
vs. } On Order of Sale.
Samuel W. Dolbear, et al.

BY VIRTUE of the above stated writ to
me directed, from the Court of Common
Pleas, of Union County, Ohio, I will offer
for sale at the north door of the Court House
in Marysville, Ohio, at or about the hour of
one o'clock, p. m., on

SATURDAY, DECEMBER 26, 1891

the following real estate situated in the
village of Marysville, county of Union and
State of Ohio, and described as follows:

Being all of lots Nos. 231, 232, 233, 234, 235,
236, 237, 239, 240, 241 and part of lot No. 230, in
Samuel C. Lee's addition to said village of
Marysville, as numbered on the plat of said
addition to said village, of Marysville, as
recorded in the office of the Recorder of
Union county, State of Ohio, in Plat Book,
pages 72 and 73.

Lots Nos. 241, 240 and 239, appraised at \$100.00
each.

Lots Nos. 237, 236, 235, 234 and 233, appraised
at \$125.00 each.

Lots Nos. 232, 231 and part of lot No. 230,
appraised at \$225.00 for all.

Terms of sale, cash.

THOMAS MARTIN,
Nov. 25, 1891w5 Sheriff Union County, O.

Sheriff's Sale.

J. E. GRIFFITH, Attorney.

Elizabeth B. Price, }
vs. } On Order of Sale
Job Smith, et al

Court of Common Pleas, Union County, O.

BY VIRTUE of the above stated writ to
me directed from the Court of Common
Pleas of Union county, Ohio, I will offer for
sale at the north door of the Court House in
Marysville, Ohio, on

SATURDAY JANUARY 9, 1892,

at or about the hour of one o'clock p. m., on
said day, the following described real estate,
to-wit: Situate in the township of Libery,
county of Union, State of Ohio, and bound-
ed and described as follows:

In Survey No. 3444, beginning at a stone,
southwest corner to lands conveyed by John
Harshfield to Job Smith, Sept 28, 1883, thence
with the west line of said lands north 7° 40'
E. 93 poles to a stone, northeast corner to
said lands; thence with the north line of
said land south 79° 3' E. 63 40 100 poles to a
stake and stone, northeast corner to Alonzo
Smith's land; thence with the west line of
said land, south 8° 77' W. 93 poles to a stake
and stone, southwest corner to said land;
thence north 79° 3' W. 64 50 100 poles to the
beginning, containing 38 acres, more or less.
Excepting therefrom a right of way granted
to Alonzo Smith across the lands of Job
Smith, in a westerly direction to the road.
Said right of way to be 20 feet wide and 33
rods from Job Smith's south line.

Appraised at \$28.00 per acre.

Terms of sale, cash.

THOMAS MARTIN,
Dec. 9, 1891-5w. Sheriff of Union county, Ohio.

Sheriff's Sale.

J. E. GRIFFITH, Attorney.

Court of Common Pleas, Union County, O.
Silas Bell,

vs.
Wm. H. H. Davis.

} On Order of Sale.

BY VIRTUE of the above stated writ to me directed from the Court of Common Pleas, of Union County, Ohio, I will offer for sale at the north door of the court house, in Marysville, Ohio, on

SATURDAY, DECEMBER 26, 1891.

at or about the hour of one o'clock, p. m., on said day, the following described real estate, to-wit:

Situate in Union County, Ohio, township of Millcreek, bounded and described as follows: Part of Survey No. 5477.

Beginning at a stone and brick in the easterly line of W. J. Conklin's land and in the center of a road; thence with said Conklin's line North $6\frac{1}{2}^{\circ}$ West 42 poles to a stone corner in W. J. Conklin's land; thence north 82° East 33 29-100 poles with the line of A. B. Ebright's land to a stone and bricks; thence South $6\frac{1}{2}^{\circ}$ East 47 50-100 poles to a stone in the center of said road passing over a stone and brick 20 feet from the center; thence with the center of said road North $88\frac{1}{2}^{\circ}$ West 36-50-100 poles to the place as beginning. Containing ten (10) acres of land, except 15 feet of the east side formerly sold to A. B. Ebright and two and one-half acres off the east side sold to N. C. Ellis, leaving $7\frac{1}{4}$ acres more or less.

Appraised at \$362.50, or fifty dollars per acre.

Terms of sale, cash.

THOMAS MARTIN,
Sheriff Union County, Ohio.

Perkins fees 14.30

Sheriff's Sale.

J. E. GRIFFITH, Attorney.

Eleanor Tatum,

vs.
William J. Harbert, et. al.

} On Order of Sale

Court of Common Pleas, Union County, O.

BY VIRTUE of the above stated writ to me directed from the Court of Common Pleas of Union County, Ohio, I will offer for sale at the north door of the Court House, in Marysville, Ohio, on

SATURDAY, JANUARY 2, 1892.

at or about the hour of one o'clock, p. m., on said day, the following described real estate, to-wit: Situated in the township of Paris, county of Union and State of Ohio, bounded and described as follows:

Part of Virginia Military Survey No. 3251, beginning at the north-west corner of Wadham street, or Third Street and Main Street, in the village of Marysville; thence north 5° east about 94 feet with the west margin of said Main Street to the south-west corner of a parcel of land conveyed to P. B. Cole by Samuel Turner (the Executor of Robert Turner, deceased) May 29, 1869; thence with the south line of said parcel of land north 85° west 198 feet to a stake; thence south 5° west about 94 feet to a stake in the north margin of said Third Street; thence south 85° east 198 feet to the beginning, containing one half acres, more or less.

Also the whole of in-lot No. (4) four and (3) three feet off the north side of in-lot No. (9) nine, in said village of Marysville.

First tract appraised at \$2500.00.

Second tract appraised at \$1000.00.

Terms of sale, cash.

Dec. 2, 1891w5

THOMAS MARTIN,
Sheriff Union Co. O.

perkins fees 14.30

Silas Bell \$362.50

Sheriff's Sale.

D. W. AYERS, Attorney.

Court of Common Pleas, Union County, O.

Mary Wollam
vs
Catharine Mast, et al. } On order of Sale in
Partition.

BY VIRTUE of the above stated writ to me directed from the court of Common Pleas of Union County, Ohio, I will offer for sale at the north door of the Court House in Marysville, Ohio, on

SATURDAY JANUARY 9, 1892:

at or about the hour of one o'clock p. m., on said day, the following described real estate to wit: Situate in the county of Union, State of Ohio, and part of Virginia Military Survey No. 6595. Beginning at a stake in the center of the Dewitt road and in the west line of lands formerly owned by John H. Preston. Thence with the said line S. 5° E. 150 poles to a stone, southwest corner of said land, and in the south line of said survey, No. 6595; thence with said line south 84° W. 30 00-100 poles to a stone; thence N. 5° W. 79 poles to a stone; thence S. 87 1/2° W. 34 poles to a stone; thence N. 5° W. 7 poles to a stone; thence N. 82° E. 13 00-100 poles to a stone; thence N. 5° W. 23 84-100 to a stone, (near a black walnut tree) a corner to the Thompson Bishop land; thence with the south line of said land N. 89° E. 33 80-100 poles to a stone; thence with the east line of land N. 5° W. 44 00-100 poles to a stake, northeast corner to said Thompson Bishop land, and in the north line of said survey No. 6595; thence with said line N. 84° E. 2 80-100 poles to a stake in the center of said Dewitt road; thence with the center of said road S. 62 1/2° E. 15 80-100 to the beginning, containing 32 75-100 acres.

Appraised at \$49.00 per acre

Terms: One-third cash on day of sale, one-third in one year and one-third in two years. Deferred payments to be secured by mortgage on premises sold.

Nov. 25, 1891.

THOMAS MARTIN,
Sheriff Union Co., O.

Paid for 16 25

*Beverly Deft
\$56 1/2 per acre*

*\$76 00 paid
Sold 20
Squire
Montg
at
\$18 64 1/2 per acre*

32 66 1/2

*\$49
\$359.
\$76 paid*

*Emanuel
For \$537
\$50 00 Paid*

Sheriff's Sale.

J. E. GRIFFITH, Attorney,
Elizabeth B. Price, }
vs } On Order of Sale
Job Smith, et al }

Court of Common Pleas, Union County, O.

BY VIRTUE of the above stated writ to me directed from the Court of Common Pleas of Union county, Ohio, I will offer for sale at the north door of the Court House in Marysville, Ohio, on

SATURDAY, FEBRUARY 20, 1892.

at or about the hour of one o'clock p. m., on said day, the following described real estate, to-wit: Situate in the township of Libery, county of Union, State of Ohio, and bounded and described as follows:

In Survey No. 3444, beginning at a stone, southwest corner to lands conveyed by John Harshfield to Job Smith, Sept 28, 1853, thence with the west line of said lands north 7° 40' E. 93 poles to a stone, northeast corner to said lands; thence with the north line of said land south 79° 3' E. 66 40-100 poles to a stake and stone, northeast corner to Alonzo Smith's land; thence with the west line of said land, south 8° 77' W. 93 poles to a stake and stone, southwest corner to said land; thence north 79° 3' W. 64 50-100 poles to the beginning, containing 38 acres, more or less. Excepting therefrom a right of way granted to Alonzo Smith across the lands of Job Smith, in a westerly direction to the road, said right of way to be 20 feet wide and 35 rods from Job Smith's south line.

Appraised at \$28.00 per acre.

Terms of sale, cash.

THOMAS MARTIN,
Sheriff of Union county, Ohio.

Jan. 20, 1892-5w.

Sheriff's Sale.

J. L. CAMERON, attorney.
S. H. Kilbury }
vs } On Order of Sale.
Mahala F. Dunfee et al }

Court of Common Pleas, Union county, O.
BY virtue of the above stated writ to me directed from the Court of Common Pleas of Union County, Ohio, I will offer for sale at the north door of the Court House in Marysville, Ohio, on

SATURDAY, FEBRUARY 13, 1892,

at or about the hour of one o'clock p. m., on said day, the following described real estate, to-wit: Situated in the township of Darby, County of Union and State of Ohio, and bounded and described as follows: Situate in the village of Unionville, and described as follows, to-wit: All of Lot No. 12; also the west part of Lot No. 10, being six feet front on Main street and running parallel with the west line of said lot to the alley on the south end thereof, being a strip six feet in width off the west side of said lot.

Appraised at \$500.00.

Terms of Sale-Cash.

THOMAS MARTIN,
Sheriff of Union county, Ohio.

January 13, 1892-5w

Sheriff's Sale.

Jas. S. McCampbell, Attorney.
Fleck & Chapman, }
vs } Order of Sale.
Margaratha Burns, et al. }

Court of Common Pleas, Union County, O.
BY VIRTUE of the above stated writ to me directed from the Court of Common Pleas of Union County, Ohio, in case No. 6280 consolidated with case No. 6287, I will offer for sale at the north door of the Court House, in Marysville, Ohio, on

SATURDAY, FEBRUARY 27, 1892,

at or about the hour of one o'clock, p. m., on said day the following described real estate, to-wit: Situate in the village of Marysville, county of Union, State of Ohio, and described as follows:

Being all of inlot No. 328, of said town old number 311, of Robinson addition.

Appraised at \$80.

Terms of sale, cash.

THOMAS MARTIN,
Sheriff Union County, Ohio.

Jan. 27, 1892-w5

\$75.00 paid

Sold to

Squire

Montgomery

at

1/8, 6 1/2 2/3 per acre

409

1/8 1/2

1/8 1/2

Thomas Monday

\$359.

\$75 paid

Emmanuel

For \$537.00

\$500 Paid

Amos paid 1/3 1/3

1 1/2

1 1/2

3 1/2

Amos paid 11 1/2

2 66 2/3

2 86 2/3

5 33 1/3

Amos paid 1/2

Sheriff's Sale.

Court of Common Pleas, Union County, O.

Mary L. Rogers,

vs. Robert W. Thompson, et.al

*On order of Sale
in Partition*

BY VIRTUE of the above stated writ to me directed from the court of Common Pleas of Union County, Ohio, I will offer for sale at the north door of the Court House in Marysville, Ohio, on

SATURDAY MARCH 26, 1892,

at or about the hour of one o'clock p. m., on said day, the following described real estate to-wit: Situate in the townships of Dover and Millcreek, county of Union, State of Ohio, and bounded and described as follows: All of lot No. 37, in the village of New Dover, Union county, Ohio; title in James Thompson. Not to be sold for less than \$200.00, by order of the Court. *March 25*

ALSO PART OF THE FIFTH TRACT.

Title in James Thompson. Premises situated in Dover township, Union county, Ohio, and a part of Virginia Military survey, No. 5135, described as follows, to-wit: Beginning in the center of Millcreek, and in the north line of the C. C. C. & St. L. Railway; thence with said line north 74° 30' east 56 poles to a post, corner to James and Nelson P. Thompson's land; thence north 45° west 36 poles to a stone, south-east corner of a lot of land conveyed by James H. Whitcraft to James and Nelson P. Thompson, October 5, 1885; thence with the south line of said land south 85° west 56-60-100 poles to the corner of said lands in the center of Millcreek; thence down the center of said creek, south 40° east 19 poles, and south 36° east 25 40-100 poles to the place of beginning, containing 11 60-100 acres, more or less. Appraised at \$45.00 per acre, and not to be sold for less than two-thirds its appraised value. *March 25*

ALSO THE SEVENTH TRACT.

Title in James Thompson. Situate in Millcreek township, Union county, Ohio, and a part of survey No. 3956, described as follows: Beginning at a stake in the center of Millcreek and in the east line of survey No. 3956; thence with said line north 10° west 225 poles to a stake in the center of the Hinton road; thence westerly with the center of said road 105 poles to a stone in the W line of lot No. 3, of the subdivision of said survey; thence with said line south 10° east 220 poles to the corner of said lot No. 3, in the center of Millcreek; thence down the center of said creek with the meanders thereof about 128 poles to the place of beginning, containing 143 75-100 acres, more or less. To be sold for not less than \$25.00 per acre.

ALSO A PART OF THE FIFTH AND EIGHTH TRACTS.

Title in James Thompson. Situate in Dover township, Union county, Ohio, part of Virginia Military surveys, No. 5135 and 4065; described as follows: Beginning at a stone in the center of North road and 33 feet from the center of the main track of the C. C. C. & St. L. Railway, on the southerly side; thence parallel with the main railroad track and 33 feet therefrom, north 74° 30' east 75 40-100 poles to a stake, corner to James and N. P. Thompson's land; thence south 22° east 34 20-100 poles to a stake; thence north 72° east 16 poles to a stake and tile, southeast corner to James and N. P. Thompson's land in the east line of said survey No. 5135; thence with said line south 7° east 25 70-100 poles to a stone, southwest corner to Jacob Edlebut's land; thence with the south line of said land north 82° 30' east 57 20-100 poles to a stone; thence south 7° 30' east 30 poles to a stone; thence south 84° 30' west 157 60-100 poles to a stone in the center of said North road; thence with the center of said road north 80° west 97 60-100 poles to the beginning, containing 83 acres, more or less; after excluding the old school house lot; 4 poles wide by 5 20-100 poles long, and also containing 20 8-10 square poles, and including lots Nos. 5, 6, 7 and 8 in Dover, and subject to streets and highways. To be sold for not less than \$30.00 per acre, by order of the court.

Terms: One-third cash on day of sale, one-third in one year and one-third in two years. Deferred payments to bear six per cent. interest from the day of sale, and to be secured by mortgage on premises sold.

THOMAS MARTIN,

Sheriff Union Co., O.

February 24, 1892w5

Sheriff's Sale.

J. E. GRIFFITH, Attorney.

Abner L. Merrill

On Order of Sale.

Phebe Williams, et. al

Court of Common Pleas, Union county, O.

BY virtue of the above stated writ to me directed from the Court of Common Pleas, of Union County, Ohio, I will offer for sale at the north door of the Court House in Marysville, Ohio, on

SATURDAY, MAY 7, 1892,

at or about the hour of one o'clock p. m., on said day, the following described real estate, to-wit: Situated in the township of Jerome, County of Union and State of Ohio, and bounded and described as follows:

TRACT ONE.

Situated in Union county, Ohio, and in Jerome township, and part of Virginia Military Survey No. 1440, and described as follows: Beginning at a stake (witnessed by two sugar trees and hickory) southeasterly corner to said survey No. 1440; thence with the easterly line of said survey, north 33° 45' west 99 40-100 poles to a stone; thence south 37° 45' west 31 32-100 poles to a stake; thence N 33° 45' west 53 48-100 poles to a stone corner to E. B. Cleland's land in the center of the Plain City and California gravel road; thence with the center of said road south 37° 45' west 186 48-100 poles to a stake; thence continuing with the center of said road south 17° west 119 80-100 poles to a stake in the easterly line of the R. B. Curry farm; thence with said line south 24° east 3 poles to a stone corner to said farm in the southerly line of said survey No. 1440; thence with said line north 57° 30' east 298 poles to the beginning, containing 164 acres, more or less.

TRACT TWO.

Situate in the State of Ohio, county of Union, Township of Jerome, and part of Virginia Military survey, No. 1440, described as follows: Beginning at a stone in the center of the Plain City and California gravel road and in the easterly line of said survey No. 1440; thence with said line north 33° 45' west 24 20-100 poles to a stone, southeasterly corner of John Curry's land; thence with the southerly line of said land south 57° 15' west 88 60-100 poles to a stake, north-easterly corner of W. W. Curry's land; thence with the easterly line of said land south 33° 45' east 55 60-100 poles to a stake corner of said W. W. Curry's land in the center of said Plain City and California gravel road; thence with the center of said road north 37° 45' east 94 poles to the place of beginning, containing 21 acres, after excepting one acre now used for school purposes.

TRACT THREE.

Situate in the State of Ohio, county of Union and township of Jerome, and part of Virginia Military survey No. 1440, described as follows: Beginning at a stone in the center of the Plain City and California gravel road and southeasterly corner of W. W. Curry's land; thence with the south line of said land south 85° 30' west 141 poles to a stone (witnessed by an ash and thorn) southwest corner to said W. W. Curry's land; thence south 2° west 51 80-100 poles to a black walnut; thence south 70° 15' east 39 poles to a stake in place of an ash; thence south 35° east 15 20-100 poles to a stone; thence north 73° 30' east 28 40-100 poles to a stone; thence south 25° east 23 48-100 poles to a bur oak; thence south 24° east 30 20-100 poles to a stake in the center of the said Plain City and California gravel road; thence with the center of said road north 17° east 119 80-100 poles to a stake; thence north 37° 45' east 19 20-100 poles to the beginning, containing 60 acres, more or less.

First tract of 164 acres appraised at \$33.00 per acre.

Second tract of 21 acres appraised at \$30.00 per acre.

Third tract of 60 acres appraised at \$38.00 per acre.

Terms of Sale—Cash.

THOMAS MARTIN,
Sheriff of Union county, Ohio.

April 6, 1892-5w

John P
Williams
\$229.00

Ed Curry
\$29.00

Phebe
Williams
\$27.00

Sheriff's Sale.

J. W. ROBINSON and J. B. COLE, Attorneys.
Elizabeth Stevenson, }
vs. } On Order of Sale.
Ed O. Stevenson, et. al }

Court of Common Pleas, Union County, O.
BY VIRTUE of the above stated writ to me directed, from the Court of Common Pleas, of Union County, Ohio, I will offer for sale at the north door of the Court House in Marysville, Ohio, at or about the hour of one o'clock, p. m., on

SATURDAY, MAY 7, 1892.

the following described real estate, to-wit:
Situating in the State of Ohio, County of Union, and township of Washington, and bounded and described as follows:

Being in survey No. 12112, and bounded on the west by the partition line between Job E. Stevenson and Edward O. Stevenson, part of that tract, and on the north by a lane on lands formerly owned by Joseph Baldwin; on the east by lands of W. B. Fowler and S. Walker, and on the south by lands of J. F. Wlguis and Samuel Smith. Containing 91 acres, more or less.

Also the following lands, to-wit: Part of survey No. 10971. Beginning at the south-west corner of said survey in the center of a road; thence with the westerly line of said survey and the center of said road north 8° west 354 36-100 poles to the north-west corner of the 900 acre tract known as the Bogg's lot and in the corner of the A. C. Denney's land; thence north 79½° east 200 poles to the north-west corner of the Annie E. Evans lot; thence south 8° west 354 36-100 to the south-west corner of the George F. Cline lot and in the survey line; thence with the survey line westerly 200 poles to the center of a road in the west line of the survey and to the place of beginning, and being the part of said 900 acres set off to Ed O. Stevenson by proceeding in court in partition and containing 450 acres, more or less.

First tract appraised at \$38.00 per acre.

Second two lots appraised at \$27.00 per acre

Terms of sale, cash.

THOMAS MARTIN,

Sheriff Union County, Ohio.

April 6, 1892-ws

131
22
2620

3/38

12 2/3
12 1/3

2594253

18m

And for 1690

Elizabeth Stevenson 450
#1800

91/2534

2534
22806
230594

1150
18

3600
450
4100

200594
1040594

John P
Maltison
\$3000 per
acre
\$1000 paid

Samuel
Stokinson
\$1867

Sheriff's Sale.

J. E. GRIFFITH, Attorney.
Court of Common Pleas, Union County, O.
Joseph J. Dickenson, }
vs. } On Order of Sale.
M. W. Hill, et. al. }

131
22
2620
X
BY VIRTUE of the above stated writ to me directed from the Court of Common Pleas, of Union County, Ohio, I will offer for sale at the north door of the court house, in Marysville, Ohio, on

SATURDAY, MAY 14, 1892,

at or about the hour of one o'clock, p. m., on said day, the following described real estate, to-wit:

Situate in Union County, Ohio, and being in Virginia Military survey, No. 3689, beginning at a stone corner to Smith Brown's land; thence north 8° east 36 poles to the center of the county road from Newton to Knox's mill on Bokescreek; thence with said road to the south corner of a piece of fifteen and 86-160 (15 86-160) acres sold by James W. Robinson, as attorney, to Samuel G. Smith; thence with the south line of said lot, and said Smith's land, to the southeast corner of said Smith's land in the east line of said survey, No. 3689; thence with said line south 8° west to the northeast corner of Smith Brown's land; thence with the north line of his land to the beginning, containing one hundred and thirty-one (131) acres.

Appraised at \$25.00 per acre.

Terms of sale, cash.

THOMAS MARTIN,
Sheriff Union County, O.
April 13, 1892w5

Sheriff's Sale.

S. S. GARDNER, Attorney.
John P. Mattison, }
vs. } On Order of Sale
Henry Sparks, et al. }

Court of Common Pleas, Union County, O.

BY VIRTUE of the above stated writ to me directed from the Court of Common Pleas of Union county, Ohio, I will offer for sale at the north door of the Court House in Marysville, Ohio, on

SATURDAY, MAY 14, 1892.

at or about the hour of one o'clock p. m., on said day, the following described real estate, to-wit: Situate in the township of Jackson, county of Union, State of Ohio, and bounded and described as follows:

Being in survey No. 9941, beginning at William Shaffer's northwest corner, a stake and four lynns, all down but one; thence north 80° east 85 poles to a stake from which an ash 16 inches in diameter bears north 27° east eight links; thence north 8° west 47 poles to a stake from which a beech eight inches in diameter bears south 69° west 102 links and a white oak three inches in diameter bears south 21° east 27 links; thence south 80° west 85 poles to a stake in center of road; thence south 8° east 47 5-10 poles to the place of beginning, containing twenty-five acres.

Appraised at \$35.00 per acre.

Terms of sale, cash.

THOMAS MARTIN,
Sheriff of Union county, Ohio.
April 13, 1892-5w.

Sheriff's Sale.

J. E. GRIFFITH, Attorney.
Ohio Farmers Insurance Com'y. }
vs. } On
John C. Ramsey. } Execution

Court of Common Pleas, Union County, O.

BY VIRTUE of the above stated writ to me directed from the Court of Common Pleas, of Union County, Ohio, I will offer for sale at the north door of the Court house in Marysville, Ohio, on

SATURDAY, MAY 21, 1892,

at or about the hour of one o'clock, p. m., on said day, the following described real estate, to-wit: Situated in the township of Dover, county of Union and State of Ohio, and bounded and described as follows:

Being part of Virginia Military survey No. 3907, beginning at three white oaks, north-east corner to survey No. 1307, and southeast corner to survey No. 3907; thence with the line dividing said surveys, south 78° west 117 poles to a stone, southeast corner to Elizabeth Crippen's land; thence with the east line of said land north 2° east 13 51-100 to a stake in the south line of lot No. 3, of the subdivision of said survey No. 3907; thence with said line north 84° 15' east 114 52-100 poles to the beginning, containing 4 70-100 acres, more or less.

Appraised at \$28.00 per acre.

Terms of sale, cash.

THOMAS MARTIN,
Sheriff Union County, Ohio.
April 20, 1892w5

John P
Mattison
\$30.00 per
acre
\$100.00 paid

Samuel
Dickenson
\$18.67

9 1/2
18 67

Said to be

Sheriff's Sale.

ROBINSON & WOODBURN, Attorneys.
Eldridge & Higgins, & Co. }
vs. } On Order of Sale
Mahala Dunfee, et al. }

Court of Common Pleas, Union County, O.
BY VIRTUE of the above stated writ to me directed from the Court of Common Pleas of Union county, Ohio, I will offer for sale at the north door of the Court House in Marysville, Ohio, on

SATURDAY, JUNE 18, 1892.

at or about the hour of one o'clock p.m., on said day, the following described real estate, to-wit: Situate in the township of Darby county of Union, State of Ohio, and bounded and described as follows:

In the town of Unionville Center, described as follows, to-wit: All of Lot No. (12) twelve and the west part of Lot No. (10) ten, being six feet on Main street and running parallel with the west line of said lot to the alley on the south thereof, being a strip of land six feet wide off the west side of said lot as the same is designated and marked on the Recorded Plat of said town of Unionville or Unionville Center in the Recorder's office of Union county, Ohio.

Appraised at \$550.

Terms of sale, cash.

THOMAS MARTIN,
Sheriff of Union county, Ohio,
May 18, 1892-5w.

Sheriff's Sale.

John B. Waight }
vs. } On Order of Sale.
Charles M. ... }

Court of Common Pleas, Union County, Ohio.

BY virtue of the above stated writ to me directed from the Court of Common Pleas of Union County, Ohio, I will offer for sale at the north door of the Court House, in Marysville, Ohio,

On Saturday, June 18th, 1892,

At or about the hour of one o'clock P. M. on said day, the following described real estate, to-wit:

Situated in the township of Jackson, County of Union and State of Ohio, and bounded and described as follows: In Survey No. 9920, beginning at a stone in the center of the Marion and Bellefontaine State road north-west corner to a lot of land, containing 20 21-100 acres of land conveyed by Michael F. Wooley to Manoah Blue on the 2nd of November, 1809; thence with the west line of said lot S 10 degrees E 125 poles to a stone in the north line of William Hobbs' land; thence with said line N 80 degrees E 33 41-100 poles to a stone; thence N 10 degrees W 105 poles to a stone in the center of said Marion and Bellefontaine road; thence with the center of said road N 69 degrees W 39 poles to the place of beginning, containing twenty-three acres, except a strip twenty feet wide on the west side for a road for William ... The undivided five-sixths of the above premises is the amount ordered to be sold.

Appraised at \$36.00 per acre.

Terms of sale, cash.

THOMAS MARTIN,
Sheriff Union County, O. 5w.
Cole & Bates, Attorneys.

Sheriff's Sale.

J. L. CAMERON, Attorney.
Charles Randall }
vs. } On Order of Sale.
William Spicer et al. }

BY VIRTUE of the above stated writ to me directed from the Court of Common Pleas, of Union County, Ohio, I will offer for sale at the north door of the Court house in Marysville, Ohio, on

SATURDAY, AUGUST 13, 1892,

at or about the hour of one o'clock, p. m., on said day, the following described real estate, to-wit: Situated in the township of Claibourne, county of Union and State of Ohio, and bounded and described as follows: Beginning at a white ash tree in the north line of the Butler Claibourne survey No. 6203, and in the south line of survey No. 6307, of which the land herein is a part; thence N 85° E 112 poles to three ashes; thence N. 5° W 144 poles to a dogwood and beech; thence S 80° W with the north line of survey No. 6307, entered in the name of William Richman, of which the land herein conveyed is a part, 112 poles to a sugar tree and burr oak; thence S 50° E 133 poles to the beginning, containing ninety-six and five-eighths acres more or less. The above land has now four stone corners.

Appraised at \$61.66 2/3 per acre.

Terms of sale, cash.

THOMAS MARTIN,
July 16, 1892-5w Sheriff Union county, Ohio.

Charles Randall vs. William Spicer et al. No 43-

3274

1746

27675

3075

512

587.37

225

592.62

36 12

247

20 22 1/2

20 22

4045

Robert Howe
vs.
Benjamin Wood. } On Execution.

Court of Common Pleas, Union County, Ohio.

BY virtue of the above stated writ to me directed from the Court of Common Pleas of Union County, Ohio, I will offer for sale at the north door of the Court House in Marysville, Ohio, on

Saturday, August 27th, 1892.

At or about the hour of one o'clock, p. m., on said day, the following described real estate, to-wit:

Situated in the township of Chabourne, County of Union and State of Ohio, and bounded and described as follows, and in the village of Richwood.

Being all of the north half of in lot No. 81, sixty-one in said village of Richwood. For a more specific description reference is hereby made to the records in the Recorder's office in Marysville, Union county, Ohio, and the buildings thereon.

Appraised at \$1,150.00.

Terms of sale cash.

THOMAS MARTIN,
Sheriff Union Co., Ohio.
S. S. Gardiner, Attorney.

Sheriff's Sale.

J. L. CAMERON, Attorney.

Mary L. Rogers,

vs.
Robert W. Thompson, et.al } On order of Sale
in Partition.

Court of Common Pleas, Union County, O

BY VIRTUE of the above stated writ to me directed from the court of Common Pleas of Union County, Ohio, I will offer for sale at the north door of the Court House in Marysville, Ohio, on

SATURDAY SEPTEMBER 10, 1892,

at or about the hour of one o'clock p. m., on said day, the following described real estate to-wit: Situate in the townships of Dover and Millcreek, county of Union, State of Ohio, and bounded and described as follows: Title in James Thompson. Situate in Dover township, Union county, Ohio, part of Virginia Military surveys, No. 5135 and 4065; described as follows: Beginning at a stone in the center of North road and 33 feet from the center of the main track of the C. C. & St. L. Railway, on the southerly side; thence parallel with the main railroad track and 33 feet therefrom, north 74° 30' east 76-100 poles to a stake, corner to James and N. P. Thompson's land; thence south 22° east 34-20-100 poles to a stake; thence north 72° east 16 poles to a stake and tile, southeast corner to James and N. P. Thompson's land in the east line of said survey No. 5135; thence with said line south 7° east 25 76-100 poles to a stone, southwest corner to Jacob Edlebute's land; thence with the south line of said land north 82° 30' east 57 20-100 poles to a stone; thence south 7° 30' east 59 poles to a stone; thence south 84° 30' west 157 60-100 poles to a stone in the center of said North road; thence with the center of said road north 8° west 97 60-100 poles to the beginning, containing 83 acres, more or less; after excluding the old school house lot; 4 poles wide by 5 20-100 poles long, and containing 20 8-10 square poles, and including lots Nos. 5, 6, 7 and 8 in Dover, and subject to streets and alleys. To be sold for not less than \$30.00 per acre.

ALSO THE FOLLOWING:

Title in James Thompson. Situate in Millcreek township, Union county, Ohio, and a part of survey No. 3956, described as follows: Beginning at a stake in the center of Millcreek and in the east line of survey No. 3956; thence with said line north 10° west 225 poles to a stone in the center of the Hinton road; thence westerly with the center of said road 105 poles to a stone in the W line of lot No. 3, of the subdivision of said survey; thence with said line south 10° east 220 poles to the corner of said lot No. 3, in the center of Millcreek; thence down the center of said creek with the meanders thereof about 123 poles to the place of beginning, containing 148 75-100 acres, more or less. To be sold for not less than \$25.00 per acre.

Terms: One-third cash on day of sale, one-third in one year and one-third in two years. Deferred payments to bear six per cent. interest from the day of sale, and to be secured by mortgage on premises sold.

THOMAS MARTIN,
Sheriff Union Co. O.

August 10, 1892w5

Sheriff's Sale.

J. L. CAMERON, Attorney.

Mary L. Rogers,
vs.
Robert W. Thompson, et al. } On order of Sale
in Partition.

Court of Common Pleas, Union County, O.

BY VIRTUE of the above stated writ to me directed from the court of Common Pleas of Union County, Ohio, I will offer for sale at the north door of the Court House in Marysville, Ohio, on

SATURDAY OCTOBER 15, 1892,

at or about the hour of one o'clock p. m., on said day, the following described real estate to-wit: Situate in the townships of Dover and Millcreek, county of Union, State of Ohio, and bounded and described as follows: Title in James Thompson. Situate in Dover township, Union county, Ohio, part of Virginia Military surveys, No. 5135 and 4065; described as follows: Beginning at a stone in the center of North road and 33 feet from the center of the main track of the C. C. C. & St. L. Railway, on the southerly side; thence parallel with the main railroad track and 33 feet therefrom, north 74° 30' east 76 40-100 poles to a stake, corner to James and N. P. Thompson's land; thence south 22° east 34 20-100 poles to a stake; thence north 72° east 16 poles to a stake and tile, southeast corner to James and N. P. Thompson's land in the east line of said survey No. 5135; thence with said line south 7° east 25 76-100 poles to a stone, southwest corner to Jacob Edlebut's land; thence with the south line of said land north 82° 30' east 57 20-100 poles to a stone; thence south 7° 30' east 59 poles to a stone; thence south 84° 30' west 157 60-100 poles to a stone in the center of said North road; thence with the center of said road north 8° west 97 60-100 poles to the beginning, containing 83 acres, more or less; after excluding the old school house lot; 4 poles wide by 5 20-100 poles long, and containing 20 8-10 square poles, and including lots Nos. 5, 6, 7 and 8 in Dover, and subject to streets and alleys. To be sold for not less than \$25.00 per acre.

ALSO THE FOLLOWING:

Title in James Thompson. Situate in Millcreek township, Union county, Ohio, and a part of survey No. 3956, described as follows: Beginning at a stake in the center of Millcreek and in the east line of survey No. 3956; thence with said line north 10° west 225 poles to a stone in the center of the Hinton road; thence westerly with the center of said road 105 poles to a stone in the W line of lot No. 3, of the subdivision of said survey; thence with said line south 10° east 220 poles to the corner of said lot No. 3, in the center of Millcreek; thence down the center of said creek with the meanders thereof about 123 poles to the place of beginning, containing 148 75-100 acres, more or less. To be sold for not less than \$20.00 per acre.

Terms: One-third cash on day of sale, one-third in one year and one-third in two years. Deferred payments to bear six per cent. interest from the day of sale, and to be secured by mortgage on premises sold.

THOMAS MARTIN,
Sheriff Union Co. O.

Sept. 14, 1892w5.

Sheriff's Sale.

F. A. OWEN, Attorney.

E. Fuller,
vs.
Margaret Nash, et al. } On Order of Sale.

Court of Common Pleas, Union County, O.

BY VIRTUE of the above stated writ to me directed from the Court of Common Pleas, of Union County, Ohio, I will offer for sale at the north door of the Court house in Marysville, Ohio, on

SATURDAY, OCTOBER 15, 1892,

at or about the hour of one o'clock, p. m., on said day, the following described real estate, to-wit: Situated in the township of Dover, county of Union and State of Ohio, and bounded and described as follows:

In Virginia Military Survey, No. 5497, beginning at a stone corner of McKelvey's land, and in the county road; thence with said McKelvey's west line 9° east 166 poles to a stone in the line of S. Beck's land; thence with his line south 81° west 134 poles to a stone corner of H. Bellvill's lot; thence with his line north 9° west 166 poles to a stone in the county road and another corner of Bellvill's land; thence with said road north 81° east 12 50-100 poles to the beginning, containing 13 acres and 74 perches, more or less.

Appraised at \$25 per acre.
Terms of sale, cash.

THOMAS MARTIN,
Sheriff Union county, Ohio.
September 14, 1892-5w

Sheriff's Sale.

D. M. GRUBER and Jas. McCampbell, Att'ys
Moses Coe
vs.
Jesse W. Good, et. al. } On Order of Sale.

BY VIRTUE of the above stated writ to me directed from the Court of Common Pleas, of Union County, Ohio, I will offer for sale at the north door of the court house, in Marysville, Ohio, on

SATURDAY, NOVEMBER 12, 1892,

at or about the hour of one o'clock, p. m., on said day, the following described real estate, to-wit:

Situated in the township of Allen, County of Union and State of Ohio, and bounded and described as follows:

Being part of V. M. Survey No 2669, described as follows:

Lot No. 1, as shown and designated upon plat of subdivision of lands of Robert V. Abrahams, deceased, filed in case No. 3983, Emery M. Coe, administrator, vs. heirs of Robert V. Abrahams, Probate court of Union county, Ohio, more fully described as follows: Beginning at a stone and pieces of crockery, it being the most easterly corner of Robert V. Abrahams' land and in the line between surveys Nos. 2669 and 2980; thence with said survey line north 50° west 116 75-100 poles to a stake and pieces of crockery in the center of the Milford and North Darby gravel road; thence with the center of said gravel road, south 1° west 10 68-100 poles; thence south 8° east 54 40-100 poles; thence south 24° E 9 20-100 poles; thence south 31 3/4° east 44 8-100 poles to the north-westerly line of Luther A. Wood's land; thence with said Luther A. Wood's line north 57° 45' east 213 72-100 poles to the beginning, containing one hundred and twenty-nine (129) acres of land.

Appraised at \$45.00 per acre.

Terms of sale, cash.

THOMAS MARTIN,
Oct. 12, 1892-w5 Sheriff Union county, Ohio.

Sheriff's Sale.

J. E. GRIFFITH, Attorney.

Alfred Shipley

vs.

Daniel S. Ford, et al.

} Order of Sale.

Court of Common Pleas, Union County, O

BY VIRTUE of the above stated writ to me directed, from the Court of Common Pleas, of Union County, Ohio, I will offer for sale at the north door of the Court House in Marysville, Ohio, on

SATURDAY, NOVEMBER 12, 1892.

at or about the hour of one o'clock, p. m., on said day, the following described real estate, to-wit:

Situated in the State of Ohio, County of Union, and township of Allen, and bounded and described as follows:

Being part of Virginia Military Survey No 158, beginning at a stone in the northerly line of said Survey No. 158 and northwesterly corner to land conveyed by A. Stratton to Daniel S. Ford, April 10, 1876; thence with the westerly line of said lands south 36° east 149 50-100 poles to a stone southeasterly corner to said land; thence south 54° west 35 12-100 poles to a stone northwesterly corner to lands conveyed by Jacob Cline to John T. Cooper, January 24th, 1867; thence with the westerly line of said land south 36° east 47 44-100 poles to a stone, southwesterly corner to said lands; thence south 54° west 3 poles to a stone (B. H. S. and L.) northwesterly corner to lands conveyed by Jacob Cline to Grief Ford, April 30th, 1845; thence south 36° east 65 poles to a stone (B. H. & D.) southwesterly corner to said land; thence north 54° east 127 poles to a stone (oak and two sugar trees) southwesterly corner to said land in the westerly line of the Reuben Moore farm; thence with said line north 36° west 245 64-100 poles to a stone corner to said farm in the center of the Marysville and Bellefontaine gravel road; thence with the center of said road north 84 1/2° west 17 30-100 poles to a stone in the northerly line of said Survey No. 158; thence with said line south 54° west 69 poles to the place of beginning, containing one hundred and seventy-one and sixty-seven one hundredths (171 67-100) acres of land, more or less.

Appraised at \$35.00 per acre.

Terms of sale cash.

THOMAS MARTIN,
October 12, 1892-w5 Sheriff of Union County, Ohio.

Sheriff's Sale.

ROBINSON & WOODBURN, Attorneys.
Aaron B. Robinson, guard'n
vs. Samuel Bowdre, et al. } Order of Sale.

Court of Common Pleas, Union County, O.

BY VIRTUE of the above stated writ to me directed from the Court of Common Pleas of Union county, Ohio, I will offer for sale at the north door of the Court House, in Marysville, Ohio, on

SATURDAY, NOVEMBER 12, 1892,

at or about the hour of 1 o'clock p. m., on said day, the following described real estate, to-wit:

Situated in the township of Dover, County of Union and State of Ohio, and described as follows: In Survey No. 5499, beginning at two hack berries on the south side of Bokes creek; thence north 9° 30' west 147 poles to two sugar trees and a hickory; thence south 79° 30' west 130 poles to two beeches and a red oak in the original west line of said Survey No. 5499; thence with said line south 9° 30' west 151 poles to a walnut and ash on the north bank of Bokes Creel; thence down said creek with the meanderings thereof to the beginning, containing one hundred and sixteen and one-half (116½) acres, more or less, and except four poles in width and ten poles in length on the north-west corner of said tract, deeded to the Board of Education of said Dover township for school purposes, and also excepting therefrom one (1) acre sold and conveyed to George Sullivan about the 1 day of —, A. D. 18—, leaving one hundred and eleven and one-fourth (111¼) acres.

Appraised at \$32 per acre.

Terms of sale, cash.

THOMAS MARTIN,
Sheriff Union County, Ohio.
October 12th, 1892w5

Sheriff's Sale.

Order of Sale in Partition.

H. Dague,

vs.

Viola Wilson, et. al.

Court of Common Pleas, Union County, O.

BY VIRTUE of the above stated writ to me directed from the Court of Common Pleas, of Union county, Ohio, I will offer for sale at the north door of the Court House, in Marysville, Ohio, on

SATURDAY, NOVEMBER 12, 1892,

at or about the hour of one o'clock, p. m., on said day, the following property, to-wit: Situated in the county of Union, State of Ohio, and in the township of Liberty, described as follows:

Being in lot No. (14) fourteen, in the village of Newton, Union county, and State of Ohio. For a more particular description reference is made to the plat of said village in the Recorder's office of said county.

Appraised at \$700.00 free of the dower, estate of Viola Wilson.

Terms, one-third cash on day of sale; one-third in one year and balance in two years. Deferred payments to be secured by mortgage on property sold.

THOMAS MARTIN,
Sheriff Union County, O.
October 12, 1892w5

Sheriff's Sale.

J. M. Kennedy, }
vs. } On order of Sale.
Joel C. Conklin, et. al. }

KENNEDY & AYERS, Attorneys,
Court of Common Pleas, Union Co., Ohio.
BY VIRTUE of the above stated writ to
me directed from the court of Common
Pleas of Union County, Ohio, I will offer for
sale at the north door of the Court House in
Marysville, Ohio, on

SATURDAY DECEMBER 3, 1892,

at or about the hour of one o'clock p. m., on
said day, the following described real estate
to-wit: Situate in the townships of Lees-
burg, county of Union, and State of Ohio,
and in Virginia Military survey No. 83,
bounded and described as follows:

Beginning at a stone in the east line of
said survey, south-east corner of J. Lomaie's
lot of 30 acres and in the line of Mrs. Thomp-
son's land; thence north $6^{\circ} 80'$ 16-100 poles to
a stone; thence north $82^{\circ} 42'$ 44-100 poles to a
stone; thence north $82^{\circ} 42'$ west 28 poles to a
stone in the line of Mrs. Kirk's lot and cor-
ner to said Thompson lot of three acres;
thence with one of his lines of said lot south
 $25^{\circ} 42'$ west 13 32-100 poles to a stone; thence
with another of his lines north $82^{\circ} 42'$ west 32
poles to the center of the Marysville and
Marion road, witness a stone in the last
mentioned line 13-5 poles from the center of
the road; thence with the center of said
road south $25^{\circ} 42'$ west 106 96-100 poles to a
stake, northerly corner to said Thompson's
lot, thence with the north line of said lot
South 79° east 107 72-100 poles to the begin-
ning, containing 64 acres, more or less. Ex-
cepting 20 acres conveyed by James R. May
and wife to Elizabeth Welsh, January 15,
1864, book 31, page 208. Records of Deeds;
also excepting four acres and 37 poles con-
veyed by James R. May and wife to Wm.
Hubbard, August 5, 1865, see book 31, page
256, Union county Record of Deeds, leaving
40 acres, more or less.

Appraised at \$40.00 per acre.

Terms of sale, cash.

THOMAS MARTIN,
Sheriff Union Co. O.

Nov. 2, 1892w5.

Sheriff's Sale.

SCHOFIELD & SCHOFIELD, Attorneys.

Timothy Fahey

vs.

John R. Dixon, et al.

} Order of Sale.

Court of Common Pleas, Union County, O.
BY VIRTUE of the above stated writ to me directed from the Court of Common Pleas of Union County, Ohio, I will offer for sale at the north door of the Court House, in Marysville, Ohio, on

SATURDAY, DECEMBER 17, 1892.

at or about the hour of 1 o'clock p. m., on said day, the following described real estate, to-wit:

Situate in the township of Jackson, county of Union and State of Ohio, and described as follows: In Survey No. 3941, and beginning at a stone in the angle of the county road north east corner of lands now owned by Isaac Nozgle; thence north $8\frac{1}{4}^{\circ}$ west $57\frac{1}{2}$ 40-100 poles to a stone in the center of a county road, known as the Ausborn and Sanders road and in the north division line of said Survey; thence south 79° west $42\frac{1}{2}$ 100 poles to a stone in the center of the road; thence south $8\frac{1}{4}^{\circ}$ east $58\frac{1}{2}$ 100 poles to a stone in the center of said road; thence north $80\frac{1}{4}^{\circ}$ east $42\frac{1}{2}$ 100 poles to the place of beginning, containing $2\frac{1}{2}$ acres of land, more or less.

Appraised at \$35.00 per acre.

Terms of sale, cash.

THOMAS MARTIN,

Sheriff Union County, Ohio.

November 15th, 1892 w5

Sheriff's Sale.

SCHOFIELD & SCHOFIELD, Attorneys.

Fahey's Bank

vs.

John R. Dixon, et al.

} On Order of Sale.

Court of Common Pleas, Union County, O.
BY VIRTUE of the above stated writ to me directed from the Court of Common Pleas, of Union County, Ohio, I will offer for sale at the north door of the court house, in Marysville, Ohio, on

SATURDAY, DECEMBER 17, 1892.

at or about the hour of one o'clock, p. m., on said day, the following described real estate, to-wit:

Situated in the township of ———, County of Union and State of Ohio, and bounded and described as follows:

Part of Virginia Military Survey No. 10408 and beginning at a stone (red oak, birch and hickory) in the south line of Survey No. 10408, and southeast corner to one hundred and sixty (160) acres conveyed by Adam Hays to Robert R. Moss; thence with the east line of said 160 acres north nine and one-half degrees ($9\frac{1}{2}^{\circ}$) west sixty-seven and one-half ($67\frac{1}{2}$) poles to a stone; thence north eighty degrees (80°) east one hundred and eighteen and sixty-one hundredths (118.60-100) poles to a stone in the center of the Dixon road; thence with the center of said road south ten (10) degrees, west sixty-seven and one-half ($67\frac{1}{2}$) poles to a stone in the south line of said Survey No. 10408; thence with said line south eighty (80°) degrees west one hundred and twenty-six and one-half ($126\frac{1}{2}$) poles to the beginning, containing fifty (50) acres more or less, and being all the premises conveyed by Wray Thomas to John R. Dixon, June 14th, 1853, except three (3) acres conveyed by John R. Dixon to G. S. Robinson, March 19th, 1853.

ALSO—The following described premises, situate in the county of Union and State of Ohio, and in the Virginia Military District, and bounded and described as follows, to-wit:

The south half of Lot No. 6 in Survey No. 10408, in the name of Sawyer,—the whole lot bounded as follows: Beginning at four beeches, southwest corner to lot No. 5; thence north 80° degrees, east 125 poles with the line of said lot to an oak south 10° east 136 poles with the line of lot No. 1 to a beech and hickory; thence south 80° degrees west $126\frac{1}{2}$ poles to a red oak, beech and hickory, corner to lot owned by John Fisher; thence north $9^{\circ} 30'$ west with the Fisher line 136 poles to the place of beginning, containing 106 acres, more or less, excepting therefrom three acres off of the east side of said south half, which has heretofore been sold and transferred to G. S. Robinson.

Appraised at \$35.00 per acre.

Terms of sale, cash.

THOMAS MARTIN,

Nov. 16, 1892-w5 Sheriff Union County, Ohio.

Sheriff's Sale.

Order of Sale in Partition.
H. Dague,

vs.
Viola Wilson, et. al.

Court of Common Pleas, Union County, O.
BY VIRTUE of the above stated writ to me directed from the Court of Common Pleas, of Union county, Ohio, I will offer for sale at the north door of the Court House, in Marysville, Ohio, on

SATURDAY, DECEMBER 24, 1892.

at or about the hour of one o'clock, p. m., on said day, the following property, to-wit: Situated in the county of Union, State of Ohio, and in the township of Liberty, described as follows:

Being in lot No. (14) fourteen, in the village of Newton, Union county, and State of Ohio. For a more particular description reference is made to the plat of said village in the Recorder's office of said county.

Appraised at \$700.00 free of the dower estate of Viola Wilson.

Terms, one-third cash on day of sale; one-third in one year and balance in two years. Deferred payments to be secured by mortgage on property sold.

THOMAS MARTIN,
Sheriff Union County, O.

November 23, 1892w5

Sheriff's Sale.

J. M. KENNEDY, Attorney.
Fleck & Chapman }
vs } On Order of Sale.
George Gamble et al. }

BY VIRTUE of the above stated writ to me directed from the Court of Common Pleas, of Union County, Ohio, I will offer for sale at the north door of the Court house in Marysville, Ohio, on

SATURDAY, JANUARY 21, 1893,

at or about the hour of one o'clock, p. m., on said day, the following described real estate, to-wit: Situated in the township of Dover, county of Union and State of Ohio, and bounded and described as follows:

Situate in Dover township, Union county, Ohio, in Survey No. 4065. Beginning in the center of the Dover land County Line gravel road at a stone and beech, north east corner to James Thompson's land; thence with his line, the true meridian course, south 7° east 146½ poles to a stake and a two inch tile, in the line of J. and N. P. Thompson's land; thence with his line north 83½° east 84-100 poles to a stake and two 2-inch tile, witness elm two feet west of corner (and a hickory in the line, 7 feet south of the same) and a hickory north 55° west 14 feet in the line of J. Bowen's land; thence with Bowen's line; thence north 7½° west 23 poles to a stake driven in a 6-inch tile witness a hickory 12 inches in diameter south 29° east 5½ feet; thence with another of Bowen's line north 83½° east 8 29-100 poles to a stake in said line; thence north 8° west 108½ poles to a stake; thence 88° east 16 poles to a stake; thence north 8° west 16 poles to a stake in the center of the said gravel road; thence with the center of said gravel road south 83° west 60 66-100 poles to the beginning, containing 46 acres, more or less.

Appraised at \$50.00 per acre.
Terms of sale, cash.

THOMAS MARTIN,
Sheriff Union county, Ohio.
December 21, 1892-5w

Pauline
1622

80

73

14-0

Co
F
Fl
sal
Ma
a
to
S
tv,
dec
a st
roa
gra
No.
1230
Buc
to a
con
gill
Cow
pole
gill
and
said
plac
or lo
Te
one
year
to be
AP
Jan
Cour
BY
Plea
for sa
in Ma
SA
at or
on sa
estate
Situ
Union
bound
In t
3996 an
tion to
scribe
called
wide f
back t
App
Term
Janu
A.
Jo
Court
BY
Plea
for sa
House
SAT
at or al
on said
estate,
Leesbu
Ohio, a
In the
of lots
the nor
by a l
street a
Appr
Term
Januar

Sheriff's Sale.

Mary Shirk,
vs.
Aaron Shirk. } On order of Sale
in Partition.
J. M. KENNEDY Attorney.

Court of Common Pleas, Union County, O.
BY VIRTUE of the above stated writ to
me directed from the court of Common
Pleas of Union County, Ohio, I will offer for
sale at the north door of the Court House in
Marysville, Ohio, on

SATURDAY FEBRUARY 11, 1893.

at or about the hour of one o'clock p. m., on
said day, the following described real estate
to-wit:

Situated in Allen township, Union county,
Ohio, and part of survey No. 12308, bounded
and described as follows: Beginning at
a stone at the intersection of the Buckner
road with the Marysville and Bellefontaine
gravel road and in the northerly line of lot
No. 3, of the subdivision of said survey No.
12308; thence with the said line and the said
Buckner road north 55° 45' east 40 84-100 poles
to a stake (two beeches and an ironwood
gone) northwesterly corner to Thomas Cow-
gill's land; thence with the line of said
Cowgill's land, south 31° 15' east 55 60-100
poles to a stake another corner to said Cow-
gill's land in the center of said Marysville
and Bellefontaine gravel road; thence with
said road north 69° west 67 32-100 poles to the
place of beginning, containing 7 acres, more
or less.

Terms of sale, one third cash on day of sale
one third in one year and balance in two
years from day of sale: deferred payments
to be secured by mortgage on property sold.
Appraised at \$30.00 per acre.

WM. G. SNODGRASS,

Sheriff Union Co. O.

Jan. 11, 1893w5.

Sheriff's Sale.

Joanna McLean
vs.
John Shehan } On Order of Sale.

F. T. ARTHUR, Attorney.

Court of Common Pleas, Union County, O.
BY VIRTUE of the above stated writ to
me directed, from the Court of Common
Pleas, of Union County, Ohio, I will offer
for sale at the north door of the Court House
in Marysville, Ohio, on

SATURDAY, FEBRUARY 11, 1893.

at or about the hour of one o'clock, p. m.,
on said day, the following described real
estate, to-wit:

Situated in the State of Ohio, County of
Union, and township of Leesburg, and
bounded and described as follows:

In the township of Leesburg, Survey No.
3696 and being lot No. 152 in Leeding's addi-
tion to the village of Magnetic Springs, de-
scribed as follows: Situated on the street
called Fountain avenue, and being six rods
wide fronting on said avenue and extending
back twenty rods.

Appraised at \$250.

Terms of sale cash.

WM. G. SNODGRASS,

Sheriff of Union County, Ohio.

January 11, 1893w5

Sheriff's Sale.

A. J. Murphy
vs.
John Duffy. } On Partition.

Court of Common Pleas, Union County, O.
BY VIRTUE of the above stated writ to
me directed from the Court of Common
Pleas, of Union county, Ohio, I will offer
for sale at the north door of the Court
House, in Marysville, Ohio, on

SATURDAY, FEBRUARY 11, 1893.

at or about the hour of one o'clock, p. m.,
on said day, the following described real
estate, to-wit: Situated in the township of
Leesburg, county of Union, and State of
Ohio, and bounded and described as follows:

In the State of Ohio, County of Union and
in the village of Magnetic Springs, being all
of lots A and B in said village, bounded on
the north by Magnetic street, on the south
by a 16 1/2 foot alley, on the west by Rose
street and on the east by Will Johns street.

Appraised at \$4,000.

Terms of sale—Cash.

WM. G. SNODGRASS,

Sheriff Union County, Ohio.

January 11, 1893w5

Sheriff's Sale.

James Cutler

vs.

F. G. Debolt, et al.

} On Order of Sale.

Court of Common Pleas, Union County, O.

BY virtue of the above stated writ to me directed from the Court of Common Pleas, of Union county, Ohio, I will offer for sale at the north door of the court house, in Marysville, Ohio, on

Saturday, January 28th, 1893,

at or about the hour of one o'clock, P. M., on said day, the following described real estate, to-wit: Situated in the township of Jackson, county of Union and state of Ohio, and bounded and described as follows: and in survey No. 9919, beginning at a stake on the south bank of Rush Creek, and in the east line of survey No. 9919; thence with said line south $9\frac{1}{2}$ degrees E. 138 and 70.100 poles to a stake 95 and 80.100 poles from the southeast corner of said survey thence south $80\frac{1}{4}$ degrees west 95 and 80.100 poles to a stone (beech bears north $76\frac{1}{2}$ degrees east 19 links) in the east line of Thomas N. Paulk's lot; thence with his line north $9\frac{1}{2}$ degrees west 89 and 16.100 poles to a stone (elm bears north 63 degrees east 19 links; thence same course 1 and 1.100 poles to the center of Rush Creek; thence down the center of said creek with the meanderings to the east original line of said survey) thence with said line south $9\frac{1}{2}$ degrees east 1 and 50.100 poles to the place of beginning, containing $75\frac{1}{4}$ acres more or less. The amount of this tract hereby conveyed is one equal third part thereof off the north end, being the same decreed by court to Martha Moore, by decree recorded in book No. 18, page 177, of the records of the Court of Common Pleas, of Union county, Ohio.

Appraised at \$35 per acre.

Terms of sale cash.

THOMAS MARTIN,
Sheriff Union Co., Ohio.

Gardiner & Millar,

Attorneys.

2465

Sheriff's Sale.

James Cutler

vs.

F. G. Debolt, et al.

} On Order of Sale.

Court of Common Pleas, Union county, O.

BY virtue of the above stated writ to me directed from the Court of Common Pleas of Union county, Ohio, I will offer for sale at the north door of the court house, in Marysville, Ohio, on

Saturday, January 28th, 1893,

at or about the hour of one o'clock P. M., on said day, the following described real estate, to-wit: Situated in the township of Jackson, county of Union and State of Ohio and bounded and described as follows: and in survey No. 9919. Beginning at a stake on the south bank of Rush Creek, and in the east line of survey No. 9919, thence with said line south $9\frac{1}{2}$ degrees east 138 70.100 poles to a stake 95 and 80.100 poles from the southeast corner of said survey; thence south $80\frac{1}{4}$ degrees west 95 and 80.100 poles to a stone, (beech bears north $76\frac{1}{2}$ east 19 links) in the east line of Thomas N. Paulk's lot; thence with his line north $9\frac{1}{2}$ degrees west 89 and 16.100 poles to a stone, (Elm bears north 63 degrees east 19 links; thence same course 1 and 1.100 poles to the center of Rush Creek; thence down the center of said creek with the meanderings to the east original line of said survey; thence with said line south $9\frac{1}{2}$ degrees east 1 and 50.100 poles to place of beginning, containing $75\frac{1}{4}$ acres more or less, excepting therefrom twenty-five acres of land decreed by the Court of Common Pleas to the late wife of John Moore, now deceased, the said twenty-five acres by the terms of said decree to be off the north end of the above premises and cut off by a line drawn parallel to the south line of said $75\frac{1}{4}$ acres and conveyed to her by deed dated Nov. 5th, 1879.

Appraised at \$35 per acre.

Terms of sale cash.

THOMAS MARTIN,
Sheriff Union Co., O.

Gardiner & Millar,

Attorneys.

2465

Sheriff's Sale.

J. M. KENNEDY, Attorney.

Fleck & Chapman

vs

George Gamble et al.

On Order of Sale.

BY VIRTUE of the above stated writ to me directed from the Court of Common Pleas, of Union County, Ohio, I will offer for sale at the north door of the Court house in Marysville, Ohio, on

SATURDAY, FEBRUARY 25, 1893,

at or about the hour of one o'clock, p. m., on said day, the following described real estate, to-wit: Situated in the township of Dover, county of Union and State of Ohio, and bounded and described as follows:

Situate in Dover township, Union county, Ohio, in Survey No. 4065. Beginning in the center of the Dover and County Line gravel road at a stone and beech, north east corner to J. & N. P. Thompson's land; thence with his line, the true meridian course, south 7° east 146½ poles to a stake and two two-inch tile, in the line of J. and N. P. Thompson's land; thence with his line north 83¼° east 43 84-100 poles to a stake and two 2-inch tile, witness elm two feet west of corner (and a hickory in the line, 7 feet south of the same) and a hickory north 55° west 14 feet in the line of J. Bowen's land; thence with Bowen's line; thence north 7½° west 23 poles to a stake driven in a 6-inch tile witness a hickory 12 inches in diameter south 23° east 5½ feet; thence with another of Bowen's line north 83¼° east 8 23-100 poles to a stake in said line; thence north 8° west 108½ poles to a stake, thence 88° east 10 poles to a stake; thence north 8° west 16 poles to a stake in the center of said gravel road; thence with the center of said gravel road south 83° west 60 66-100 poles to the beginning, containing 46 acres, more or less.

The intention of this order and decree is to sell the life estate of George Gamble in the foregoing described premises.

Appraised at \$220.00.

Terms of sale, cash.

WM. G. SNODGRASS,

Sheriff Union county, Ohio.

January 25, 1893-5w

April 1st 1893

*Shel Talb
for the
county of
Union*

Sheriff's Sale.

COLE & BALES, Attorneys.

Wm. H. Willis,

vs

Samuel Willis, et al.

Sale in Partition.

Court of Common Pleas, Union County, O.

BY VIRTUE of the above stated writ to me directed from the Court of Common Pleas of Union county, Ohio, I will offer for sale at the north door of the Court House, in Marysville, Ohio, on

SATURDAY, MARCH 11, 1893,

at or about the hour of 1 o'clock p. m., on said day, the following described real estate, to-wit:

Situate in the township of Taylor, county of Union and State of Ohio, and bounded and described as follows: Situated in and being part of survey No. 829, beginning at a bur oak, sugar and beech, north-west corner to David Lockwood's land and in the southern line of George W. Freeman's land; thence with said line north 81° west 31 60-100 poles to a stone corner to a lot of land conveyed by Samuel Straley to Barbara B. Willis, on the 16th day of January, 1869; thence with the east line of said lot south 9° west 202 40-100 poles to a stake in the northerly line of the A. & G. W. Railroad; thence with said line north 43° east 63 poles to a stake in the west line of said David Lockwood's land; thence with said line north 72¼° 150 poles to the beginning. Containing 37 acres.

Also the following described tract of land, situated in Taylor township, Union County, Ohio, and part of Survey No. 829. Beginning at a stake in the east line of land owned by Ernest Freeman (formerly owned by the heirs of Thomas E. Lockwood); thence with the east line of Ernest Freeman's land to the center of the Bellefontaine and Delaware road; thence with the center of said road north 72° east to the west line of the town plat of Broadway, Union county, O.; thence with the west line of said town plat, north 16½° west running parallel with the west line to the south line of land now owned by Elizabeth Jenkins; thence south 72° west to the place of beginning, containing 37 acres.

To be sold free from dower.

First described tract appraised at \$29.00 per acre.

Second described tract appraised at \$40.00 per acre.

TERMS OF SALE—One-third cash in hand, one-third in one year and one-third in two years from day of sale with interest payable annually. Deferred payments to be secured by mortgage on the premises sold.

WM. G. SNODGRASS,

Sheriff Union County, Ohio.

February 8, 1893.

19.50

6. P. O. H.

38.182

2.50

Sheriff's Sale.

COLE & BALES, Attorneys.

Wm. H. Willis, }
vs. } Sale in Partition.
Samuel Willis, et. al }

Court of Common Pleas, Union County, O.

BY VIRTUE of the above stated writ to me directed from the Court of Common Pleas of Union county, Ohio, I will offer for sale at the north door of the Court House, in Marysville, Ohio, on

SATURDAY, MARCH 11, 1893.

at or about the hour of 1 o'clock p. m., on said day, the following described real estate, to-wit:

Situate in the township of Taylor, county of Union and State of Ohio, and bounded and described as follows: Situated in and being part of survey No. 829, beginning at a bur oak, sugar and beech, north-west corner to David Lockwood's land and in the southern line of George W. Freeman's land; thence with said line north 81° west 31 60-100 poles to a stone corner to a lot of land conveyed by Samuel Straley to Barbara B. Willis, on the 16th day of January, 1899; thence with the east line of said lot south 9° west 202 40-100 poles to a stake in the northerly line of the A. & G. W. Railroad; thence with said line north 43° east 63 poles to a stake in the west line of said David Lockwood's land; thence with said line north 71° 150 poles to the beginning. Containing 37 acres.

Also the following described tract of land, situated in Taylor township, Union County, Ohio, and part of Survey No. 829. Beginning at a stake in the east line of land owned by Ernest Freeman (formerly owned by the heirs of Thomas E. Lockwood); thence with the east line of Ernest Freeman's land to the center of the Bellefontaine and Delaware road; thence with the center of said road north 72° east to the west line of the town plat of Broadway, Union County, O.; thence with the west line of said town plat, north 16° west running parallel with the west line to the south line of land now owned by Elizabeth Jenkins; thence south 72° west to the place of beginning, containing 37 acres.

To be sold free from dower.

First described tract appraised at \$29.00 per acre.

Second described tract appraised at \$40.00 per acre.

TERMS OF SALE—One-third cash in hand, one-third in one year and one-third in two years from day of sale with interest payable annually. Deferred payments to be secured by mortgage on the premises sold.

WM. G. SNODGRASS,

Sheriff Union County, Ohio.

February 8, 1893.

Sale

Sheriff's Sale.

Leonard G. Church, et. al }
vs. } On Order of Sale.

Wm. H. Yarrington, et. al }

PORTER & PORTER, Attorneys.

Court of Common Pleas, Union County, O.

BY VIRTUE of the above stated writ to me directed, from the Court of Common Pleas, of Union County, Ohio, I will offer for sale at the north door of the Court House in Marysville, Ohio, on

SATURDAY, MARCH 13, 1893.

at or about the hour of one o'clock, p. m., on said day, the following described real estate, to-wit:

Situated in the State of Ohio, County of Union, and township of Liberty, being a Parcel of land lying and being in surveys No. 629 and 6493, county of Union and State of Ohio, bounded and described as follows: The east half of the following described premises: Beginning at a stake in the center of the Davis and Wheeler road; thence south 88° west with said road 134½ poles to a stone corner to land formerly owned by Calvin F. Hayes; thence with his line and the line of Wm. Deaver's land north 9° west 285½ poles to a stake and three black ashes in the line of Golloway's land; thence with Golloway's line south 82° east 138½ poles to a large lynn corner to Thomas Henderson's land; thence south 9° east 243½ poles to the beginning, containing 221 acres, more or less. This levy is on the east half of the above described premises.

Appraised at \$25.00 per acre.

Terms of sale cash.

WM. G. SNODGRASS,

Sheriff of Union County, Ohio.

February 15, 1893

Sheriff's Sale.

Leonard G. Church, et al.
vs
Wm. H. Yarrington, et al. } On Order of Sale.
PORTER & PORTER, Attorneys.

Court of Common Pleas, Union County, O

BY VIRTUE of the above stated writ to me directed, from the Court of Common Pleas, of Union County, Ohio, I will offer for sale at the north door of the Court House in Marysville, Ohio, on

SATURDAY, MARCH 13, 1893.

at or about the hour of one o'clock, p. m., on said day, the following described real estate, to-wit:

Situated in the State of Ohio, County of Union, and township of Liberty, being a Parcel of land lying and being in surveys No. 5629 and 6493, county of Union and State of Ohio, bounded and described as follows: The east half of the following described premises: Beginning at a stake in the center of the Davis and Wheeler road; thence south 88° west with said road 134½ poles to a stone corner to land formerly owned by Calvin F. Hayes; thence with his line and the line of Wm. Deaver's land north 9° west 285½ poles to a stake and three black ashes in the line of Golloway's land; thence with Golloway's line south 82° east 138½ poles to a large lynx corner to Thomas Henderson's land; thence south 9° east 243½ poles to the beginning, containing 221 acres, more or less. This levy is on the east half of the above described premises.

Appraised at \$25.00 per acre.

Terms of sale cash.

WM. G. SNODGRASS,
Sheriff of Union County, Ohio.
February 15, 1893w5

Sheriff's Sale.

J. M. KENNEDY, Attorney.
Fleck & Chapman } On Order of Sale.
vs
George Gamble et al.

BY VIRTUE of the above stated writ to me directed from the Court of Common Pleas, of Union County, Ohio, I will offer for sale at the north door of the Court house in Marysville, Ohio, on

SATURDAY, APRIL 1, 1893,

at or about the hour of one o'clock, p. m., on said day, the following described real estate, to-wit: Situated in the township of Dover, county of Union and State of Ohio, and bounded and described as follows:

Situate in Dover township, Union county, Ohio, in Survey No. 4065. Beginning in the center of the Dover and County Line gravel road at a stone and beech, north east corner to J. & N. P. Thompson's land; thence with his line, the true meridian course, south 7° east 146½ poles to a stake and two two-inch tile, in the line of J. and N. P. Thompson's land; thence with his line north 82½° east 43 84-100 poles to a stake and two 2-inch tile, witness elm two feet west of corner (and a hickory in the line, 7 feet south of the same) and a hickory north 55° west 14 feet in the line of J. Bowen's land; thence with Bowen's line; thence north 7½° west 23 poles to a stake driven in a 6-inch tile witness a hickory 12 inches in diameter south 29° east 5½ feet; thence with another of Bowen's line north 83¼° east 8 29-100 poles to a stake in said line; thence north 8° west 108½ poles to a stake, thence 88° east 10 poles to a stake; thence north 8° west 16 poles to a stake in the center of the said gravel road; thence with the center of said gravel road south 83° west 69 66-100 poles to the beginning, containing 46 acres, more or less.

The intention of this order and decree is to sell the life estate of George Gamble in the foregoing described premises.

Appraised at \$250.00.

Terms of sale, cash.

WM. G. SNODGRASS,
Sheriff Union county, Ohio.
March 1, 1893-5w

Sheriff's Sale.

Henry C. Eisenmenger }
vs. } On order of sale.
Benjamin Wood, et al }

Court of Common Pleas, Union county, O.

BY virtue of the above stated writ to me directed from the Court of Common Pleas of Union county, Ohio, I will offer for sale at the north door of the court house, in Marysville, Ohio, on

Saturday, April 1, 1893,

at or about the hour of one o'clock P. M., on said day, the following described real estate, to-wit: Situated in Claibourne township, Union county, State of Ohio and in the village of Richwood and being all of the north half of in lot No. 61, in the said village of Richwood. For a more specific description see record in the Recorder's office in Marysville, Ohio.

Appraised at \$1,400.

Terms of sale cash.

WM. G. SNODGRAES,
Gardiner & Millar, Sheriff Union Co., O.
Plaintiff's attorneys.

933, 34

*Not Sold
for want
of bidder*

*Not Sold for want
of a bidder*

3, 34

to Sales
cont
dbr

Sheriff's Sale.

J. E. GRIFFITH, Attorney.
Court of Common Pleas, Union County, O.
Abner L. Merrill }
vs. } On Order of Sale.
Phebe Williams, et. al.

BY VIRTUE of the above stated writ to me directed from the Court of Common Pleas, of Union County, Ohio, I will offer for sale at the north door of the court house, in Marysville, Ohio, on

SATURDAY, JULY 30, 1892.

at or about the hour of one o'clock, p. m., on said day, the following described real estate, to-wit:

Situated in the township of Jerome, County of Union and State of Ohio, and bounded and described as follows:

TRACT ONE.

Situated in Union county, Ohio, and in Jerome township, and part of Virginia Military Survey No. 1440, and described as follows: Beginning at a stake (witnessed by two sugar trees and hickory) southeasterly corner to said Survey No. 1440; thence with the easterly line of said survey, north 35° 45' west 99 40-100 poles to a stone; thence south 37° 45' west 32 32-100 poles to a stake; thence north 33° 45' west 53 48-100 poles to a stone corner to E. E. Cleland's land in the center of the Plain City and California gravel road; thence with the center of said road south 37° 45' west 186 48-100 poles to a stake; thence continuing with the center of said road south 17° west 119 80-100 poles to a stake in the easterly line of the R. B. Curry farm; thence with said line south 24° east 3 poles to a stone corner to said farm in the southerly line of said survey No. 1440; thence with said line north 57° 30' east 298 poles to the beginning, containing 164 acres, more or less.

TRACT TWO.

Situate in the State of Ohio, county of Union and township of Jerome, and part of Virginia Military Survey No. 1440, described as follows: Beginning at a stone in the center of the Plain City and California gravel road and southeasterly corner of W. W. Curry's land; thence with the south line of said land south 84° 30' west 141 poles to a stone (witnessed by an ash and thorn) south-west corner to said W. W. Curry's land; thence south 2° west 51 80-100 poles to a black walnut; thence south 70° 15' east 39 poles to a stake in place of an ash; thence south 35° east 15 20-100 poles to a stone; thence north 73° 30' east 28 40-100 poles to a stone; thence south 25° east 23 48-100 poles to a bur oak; thence south 24° east 30 20-100 poles to a stake in the center of the said Plain City and California gravel road; thence with the center of said road north 17° east 119 90-100 poles to a stake; thence north 37° 45' east 19 20-100 poles to the beginning, containing 60 acres, more or less.

First tract of 164 acres appraised at \$33.00 per acre.

Second tract of 60 acres appraised at \$38.00 per acre.

Terms of sale, cash.

THOMAS MARTIN,
Sheriff Union County, O.

June 29, 1892w5

Ohio Court N

62 Perry \$2750

Phebe Williams
\$2600

3900

1268

2588


22

$$\begin{array}{r} 4570 \\ 0100 \\ \hline 15-00 \end{array}$$


$$\begin{array}{r} 4070 \\ 4510 \\ \hline 1860 \\ 1200 \\ \hline 860 \\ 20 \\ \hline 60 \end{array}$$

$$\begin{array}{r} 3900 \\ 1260 \\ \hline 2580 \end{array}$$

$$\begin{array}{r} 10157 \\ 7328 \\ 5411 \\ \hline 2416 \\ 1611 \end{array}$$



$$\begin{array}{r}
 182 \\
 33 \\
 \hline
 546 \\
 346 \\
 \hline
 600482 \\
 \hline
 600782
 \end{array}$$



40

$$\begin{array}{r} 2150 \\ 110 \\ \hline 21500 \\ 2150 \\ \hline 2365 \end{array}$$

$$\begin{array}{r} 3 \overline{) 2800} \\ 935 \\ \hline 1865 \end{array}$$

Index

Page

1. Walter R. Dutton
vs
James M. Lfrshaper 1
Russel
vs
J. Coder 1
3. Thinsaw
vs
Jm J. Inoore 2
4. John Lake Hdm.
vs
J. H. Slemmons 2
5. Evan T. Jones
vs
William T. Jones 3
6. George H. Freeman
vs
Mary Pease 3
7. Susann Price
vs
Matilda Baldwin 3
8. Caltraine Guffield
vs
Rose Guffield 4
9. M. H. Langstaff
vs
Elizabeth Mather 5
John Robinson
vs
S. B. Robinson

Fleck & Chapman
22

- Page 11. Sol Frank 5
12. R. L. Goodburn
O. W. Montgomery 6
13. Michael Cody vs
Edward Cody 6
14. Peoples Bank vs
J. F. Du C. Elroy 7
15. Wm. H. Cray vs
James Sweeney 7
16. Adelia Madawatha
vs Martin Conner

